

Oliver St



# Legend for Oliver St

## Property

Road Casings



Property



## Environmental

Brownfield and Superfund Site (EPA)



BROWNFIELDS PROPERTY



SUPERFUND (NON-NPL)



SUPERFUND NPL

Stream Center and Drainage (2020)



Bulkhead



Dam



Drainage Connector



Floodwall



Headwall



Hidden Single Line Stream



Hidden Stream Poly Centerlines



Hidden Water Canal



Hidden Water Cooling Channel



Single Line Stream



Stream Poly Centerlines



Water Canal

- 1
- 2
- 3
- 4 (I-D-O and L-D-O)
- 4 (R-C-O)

Floodplain - Consultant Study (DPIE)



Floodplain (DPIE)



Floodplain (FEMA - 2016)

- 1% Annual Chance Flood Hazard
- Regulatory Floodway
- Open Water
- 0.2% Annual Chance Flood Hazard
- Area with Reduced Risk Due to Levee
- Area of Minimal Flood Hazard

Green Infrastructure Plan (2017)

- Regulated Area
- Evaluation Area

Impervious Surface (2020)

- Asphalt
- Athletic
- Bridge - Asphalt
- Bridge - Concrete
- Bridge - Paved

- Bridge - Wood
- Buildings
- Concrete
- Dam
- Paved
- Gravel
- Helipad
- Patio
- Pool
- Substation
- Smokestacks
- Storage Tank
- Track
- Wood

Marlboro Clay

- Evaluation\_Zone
- Present

Mount Vernon Viewshed Area of Primary Concern



Natural Resource Inventory



Potential Forested Interior Dwelling Specie (DNR)



Sensitive Species Review (DNR)



Stronghold Watershed (DNR)

- 1; 2

Slope (2021)



Slopes between 15% and 25%



Slopes greater than 25%

Soil (NRCS)



Tier II Catchment (MDE)



Tier II Stream Segment (MDE)



Tree Canopy (2020)



Tree Conservation Plan 1



Tree Conservation Plan 2



Tree Conservation Plan Exempt



Watershed (DOE)



Watershed - 12 digit (DNR)



Anacostia River



Mattawoman Creek



Oxon Creek



Patuxent River lower



Patuxent River middle





Patuxent River upper



Piscataway Creek



Potomac River M tidal

-  Potomac River U tidal
-  Rocky Gorge Dam
-  Western Branch
-  Zekiah Swamp

Wetland of Special State Concern - Line (DNR)






Wetland of Special State Concern - Poly (DNR)



Wetland (DNR)



Woodland Conservation Area

-  Planted
-  Retained
-  Retained, Not Credited

**Default**

Property Base Fill

