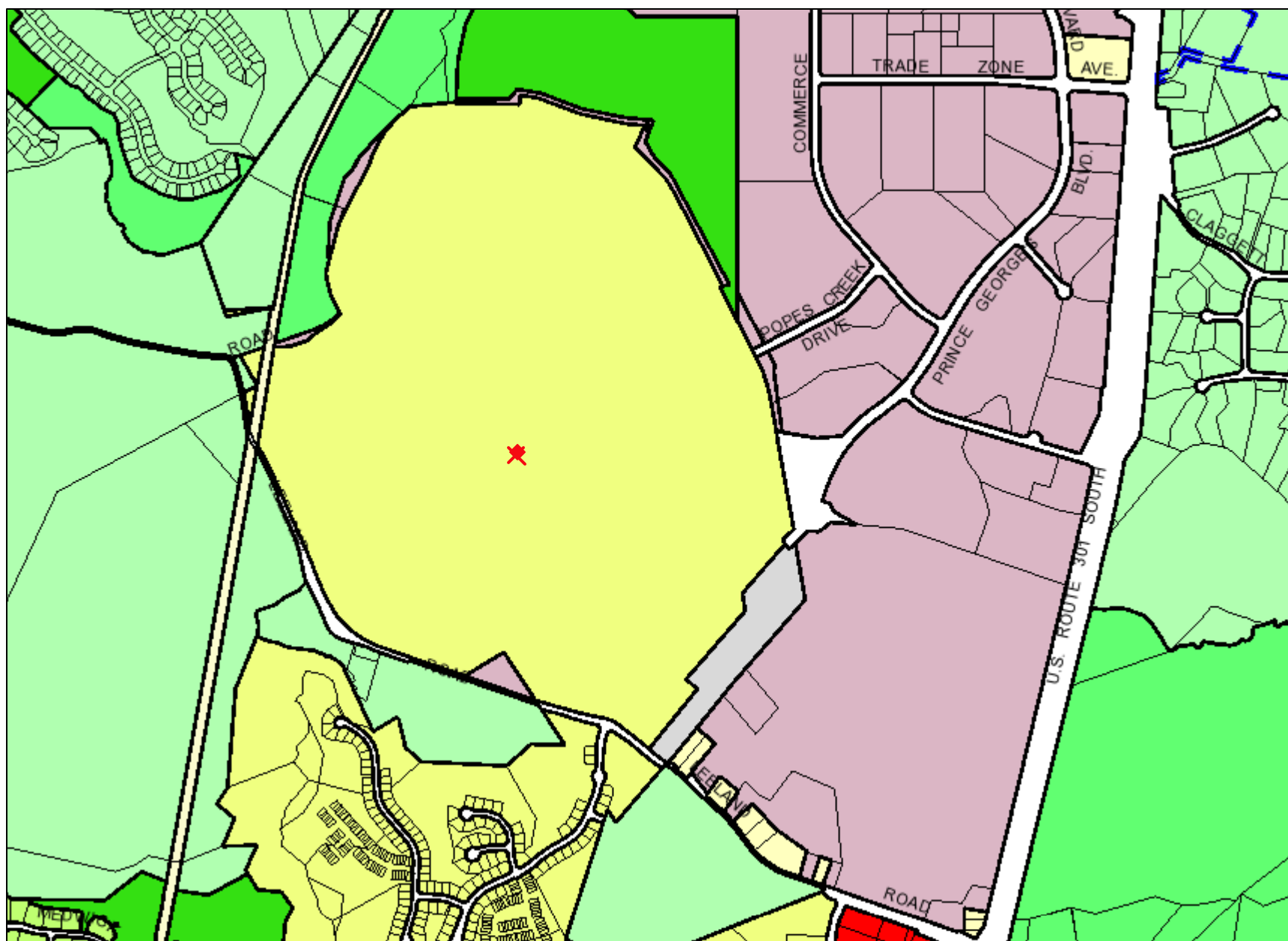


zoning map



Legend for zoning map

Property

Road Casings



Property



Zoning

Aviation Policy Areas



Chesapeake Bay Critical Overlay (2015)



Development District Overlay



Military Installation Overlay - Height



Military Installation Overlay - Noise



High Noise Intensity Zone



Noise Intensity Zone

Military Installation Overlay - Safety



Accident Potential Zone 1



Accident Potential Zone 2



Clear Zone

Residential Planned Community Line



Residential Planned Community



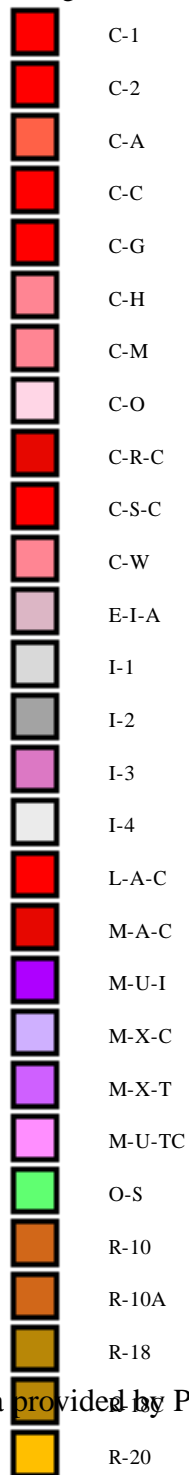
Special Exception




















Transit District Overlay



Zoning



	R-30
	R-30C
	R-35
	R-55
	R-80
	R-A
	R-E
	R-H
	R-L
	R-M
	R-M-H
	R-O-S
	R-R
	R-S
	R-T
	R-U
	U-L-I
	V-L
	V-M

ApprovedZoning

Neighborhood Conservation Overlay (Approved)



Zoning (Approved)

	AG
	AR
	CGO
	CN
	CS
	IE
	IE-PD
	IH

- LCD
- LMUTC
- LMXC
- LTO-C
- LTO-E
- LTO-PD
- MU-PD
- NAC
- NAC-PD
- R-PD
- RE
- RMF-12
- RMF-20
- RMF-48
- RMH
- ROS
- RR
- RSF-65
- RSF-95
- RSF-A
- RTO-H-C
- RTO-H-E
- RTO-L-C
- RTO-L-E
- RTO-PD
- TAC-C
- TAC-E
- TAC-PD

Default

Data provided by Prince George's County Planning Department
Property Base Fill

