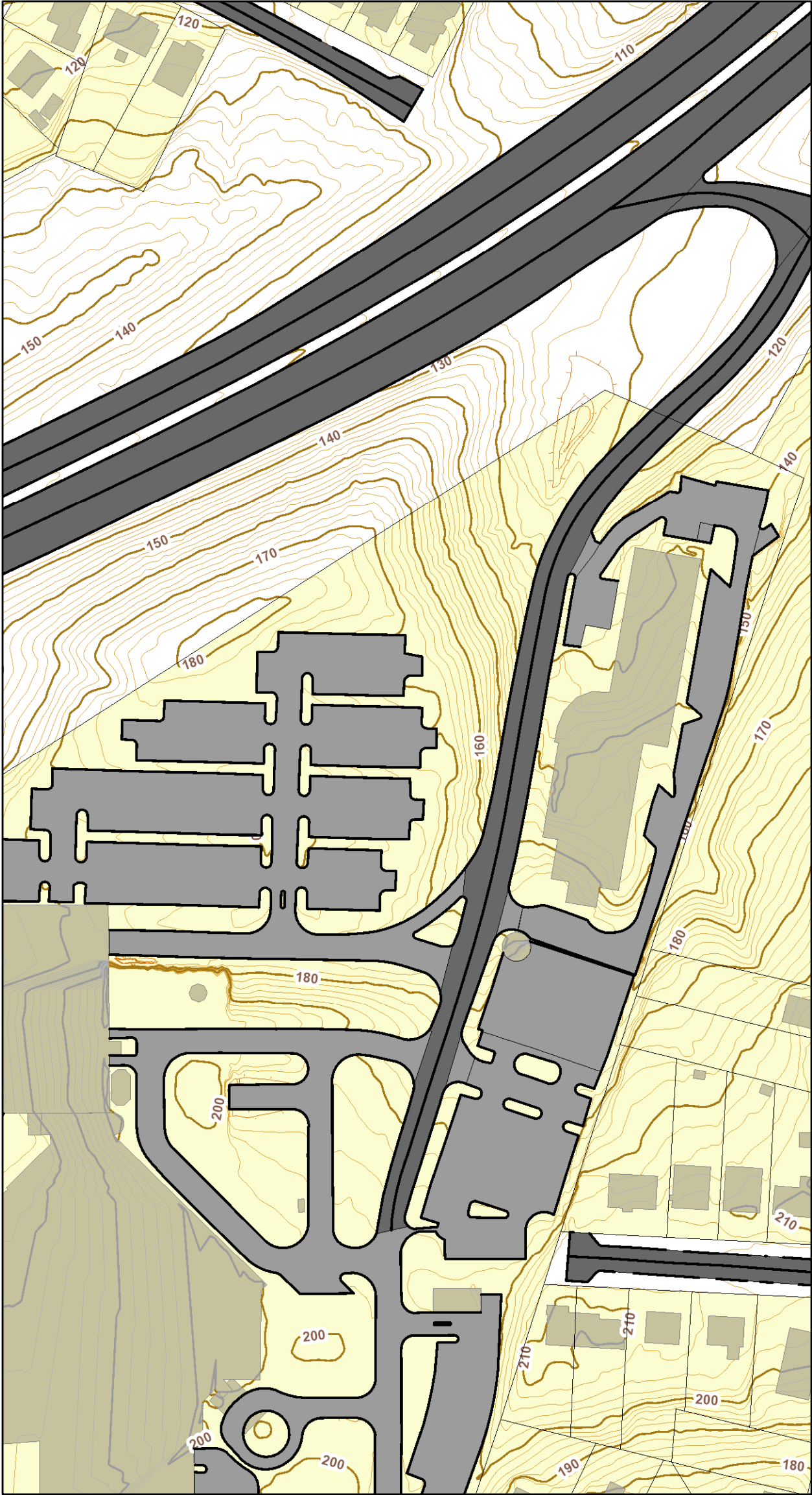



8.5x14 Portrait




Property

Property




Transportation


Sidewalk (2020)




Bridge (2020)




Pavement (2020)


 Parking Lot


 Road


Elevation


Contour - 2 Ft (2021)


 7101 (Index Contour)


 7102 (Intermediate Contour)


 7103 (Index Depression Contour)

 7104 (Intermediate Depression Contour)

 7105 (Index Hidden Contour)


 7106 (Intermediate Hidden Contour)


 7107 (Index Hidden Depression Contour)


 7108 (Intermediate Hidden Depression Contour)


Administrative


Building (2020)

 Buildings

 Buildings Under Construction

 Overhead Rooftops/Canopies

 Parking Garage

 Ruins

Default

Property Base Fill

