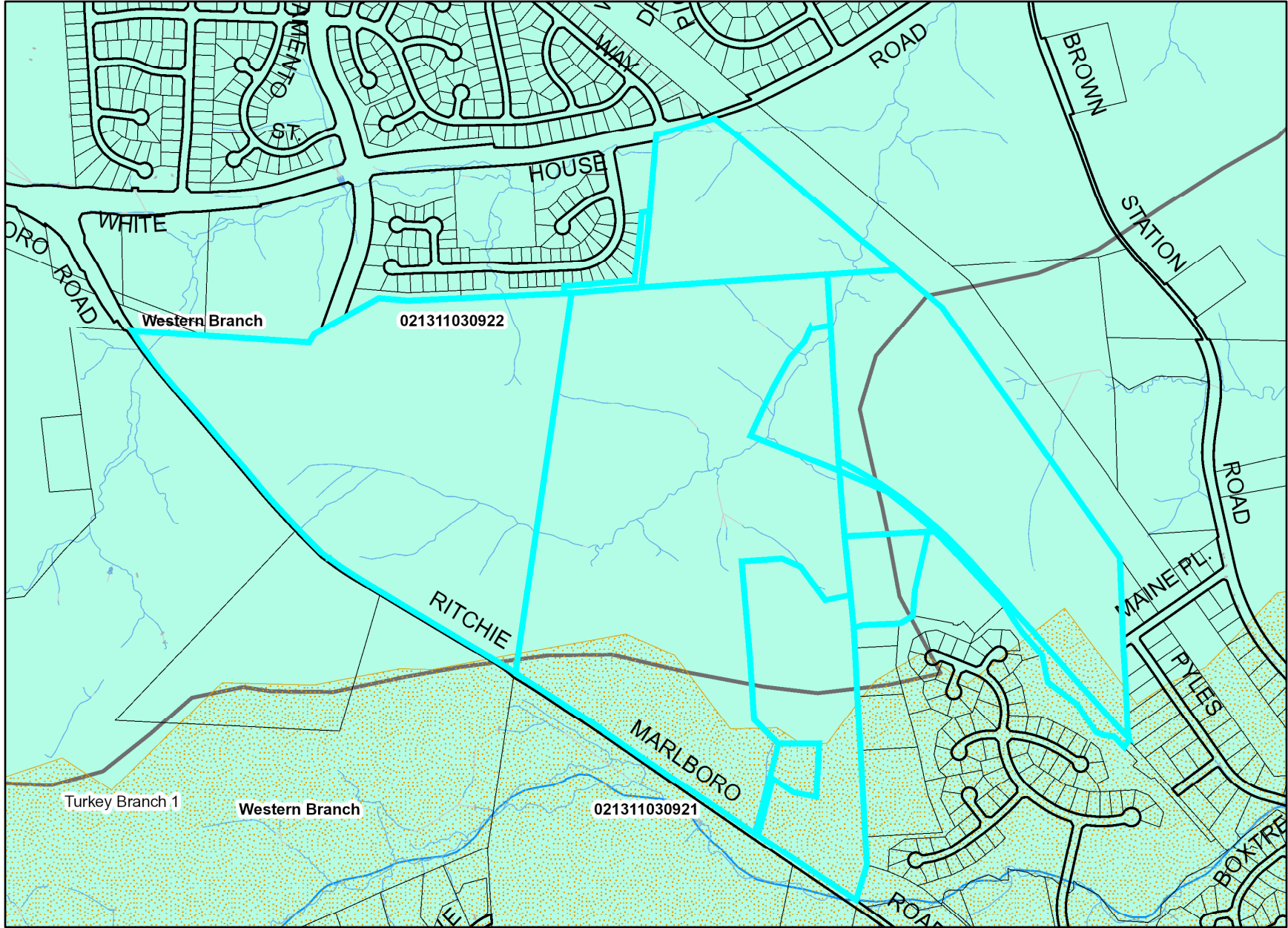


# Edgewood Farm



# Legend for Edgewood Farm

## Property

Road Casings



Property



## Environmental

Stream Center and Drainage (2020)



Bulkhead



Dam



Drainage Connector



Floodwall



Headwall



Hidden Single Line Stream



Hidden Stream Poly Centerlines



Hidden Water Canal



Hidden Water Cooling Channel



Single Line Stream



Stream Poly Centerlines



Water Canal



Water Cooling Channel

Tier II Catchment (MDE)



Tier II Stream Segment (MDE)



Watershed - 12 digit (DNR)



Anacostia River



Mattawoman Creek








Oxon Creek



Patuxent River lower



Patuxent River middle

-  Patuxent River upper
-  Piscataway Creek
-  Potomac River M tidal
-  Potomac River U tidal
-  Rocky Gorge Dam
-  Western Branch
-  Zekiah Swamp

Wetland of Special State Concern - Line (DNR)



Wetland (DNR)



**Default**

Property Base Fill

