

Frost Pond





# Legend for Frost Pond

## Property

Road Casings



Property



## Transportation

Street Centerline



Sidewalk (2020)



Bridge (2020)



Pavement (2020)



Parking Lot



Road

## Environmental

Stream Center and Drainage (2020)



Bulkhead



Dam



Drainage Connector



Floodwall



Headwall








Hidden Single Line Stream



Hidden Stream Poly Centerlines



Hidden Water Canal

-  Hidden Water Cooling Channel
-  Single Line Stream
-  Stream Poly Centerlines
-  Water Canal
-  Water Cooling Channel







Floodplain - Consultant Study (DPIE)











Floodplain (DPIE)







Floodplain (FEMA - 2016)

-  1% Annual Chance Flood Hazard
-  Regulatory Floodway
-  Open Water
-  0.2% Annual Chance Flood Hazard
-  Area with Reduced Risk Due to Levee
-  Area of Minimal Flood Hazard

Impervious Surface (2020)

-  Asphalt
-  Athletic
-  Bridge - Asphalt
-  Bridge - Concrete
-  Bridge - Paved
-  Bridge - Uncertain
-  Bridge - Wood
-  Buildings

-  Dam
-  Paved
-  Gravel
-  Helipad
-  Patio
-  Pool
-  Substation
-  Smokestacks
-  Storage Tank
-  Track
-  Wood

Stronghold Watershed (DNR)









-  1; 2

Watershed (DOE)







Elevation




Contour - 2 Ft (2021)

-  7101 (Index Contour)
-  7102 (Intermediate Contour)
-  7103 (Index Depression Contour)
-  7104 (Intermediate Depression Contour)
-  7105 (Index Hidden Contour)
-  7106 (Intermediate Hidden Contour)
-  7107 (Index Hidden Depression Contour)
-  7108 (Intermediate Hidden Depression Contour)









Environmental and Cultural (Platted)

-  Conservation
-  Floodplain
-  Landscape
-  Water Management

MALPF, HARPP and Rural Legacy

-  HARPP
-  MALPF
-  Rural Legacy




Miscellaneous (Platted)

-  Access
-  Construction
-  Lot Line
-  Negative
-  Signage
-  Trail
-  Utility
-  Water Management

Mount Vernon Scenic Easement Area



Transportation and Circulation (Platted)





-  Access
-  Public Utility
-  Trail

Administrative

Building (2020)

Data provided by Prince George's County Planning Department

-  Buildings

-  Buildings Under Construction
-  Overhead Rooftops/Canopies
-  Parking Garage
-  Ruins

**Default**

Property Base Fill

