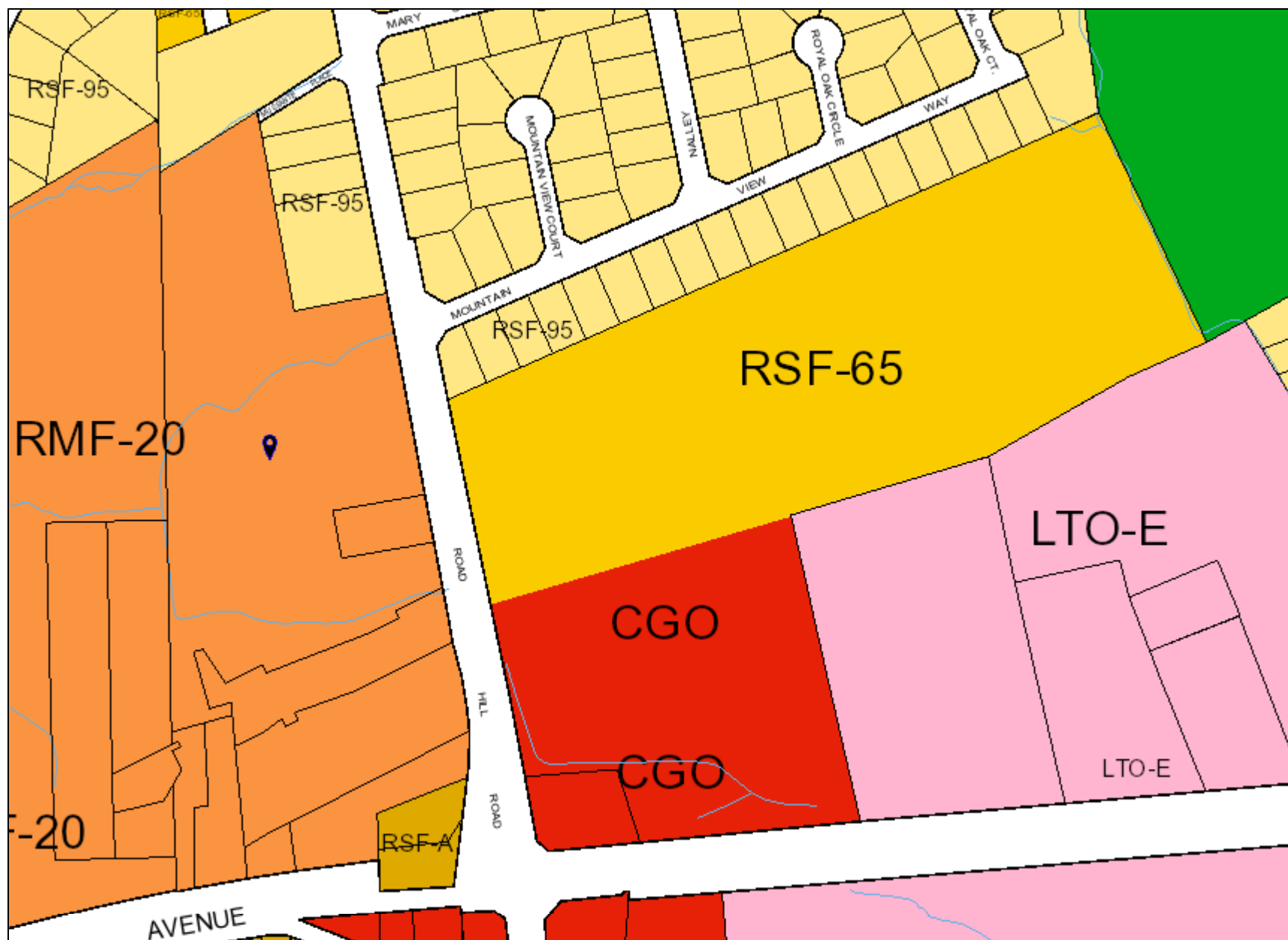


# Mussante Zoning Map



# Legend for Mussante Zoning Map

## Property

Road Casings



Property



## Environmental

Stream Center and Drainage (2020)



Bulkhead



Dam



Drainage Connector



Floodwall



Headwall



Hidden Single Line Stream



Hidden Stream Poly Centerlines



Hidden Water Canal



Hidden Water Cooling Channel



Single Line Stream



Stream Poly Centerlines



Water Canal



Water Cooling Channel

## ApprovedZoning

Neighborhood Conservation Overlay (Approved)



Zoning (Approved)



AG



AR



CGO

































CN



CS



IE

|   |         |
|---|---------|
|       | IE-PD   |
|      | IH      |
|     | LCD     |
|    | LMUTC   |
|    | LMXC    |
|    | LTO-C   |
|    | LTO-E   |
|    | LTO-PD  |
|    | MU-PD   |
|    | NAC     |
|    | NAC-PD  |
|    | R-PD    |
|    | RE      |
|    | RMF-12  |
|    | RMF-20  |
|    | RMF-48  |
|    | RMH     |
|    | ROS     |
|    | RR      |
|    | RSF-65  |
|    | RSF-95  |
|    | RSF-A   |
|    | RTO-H-C |
|    | RTO-H-E |
|   | RTO-L-C |
|  | RTO-L-E |
|  | RTO-PD  |
|  | TAC-C   |
|  | TAC-E   |
|  | TAC-PD  |

Property Base Fill

