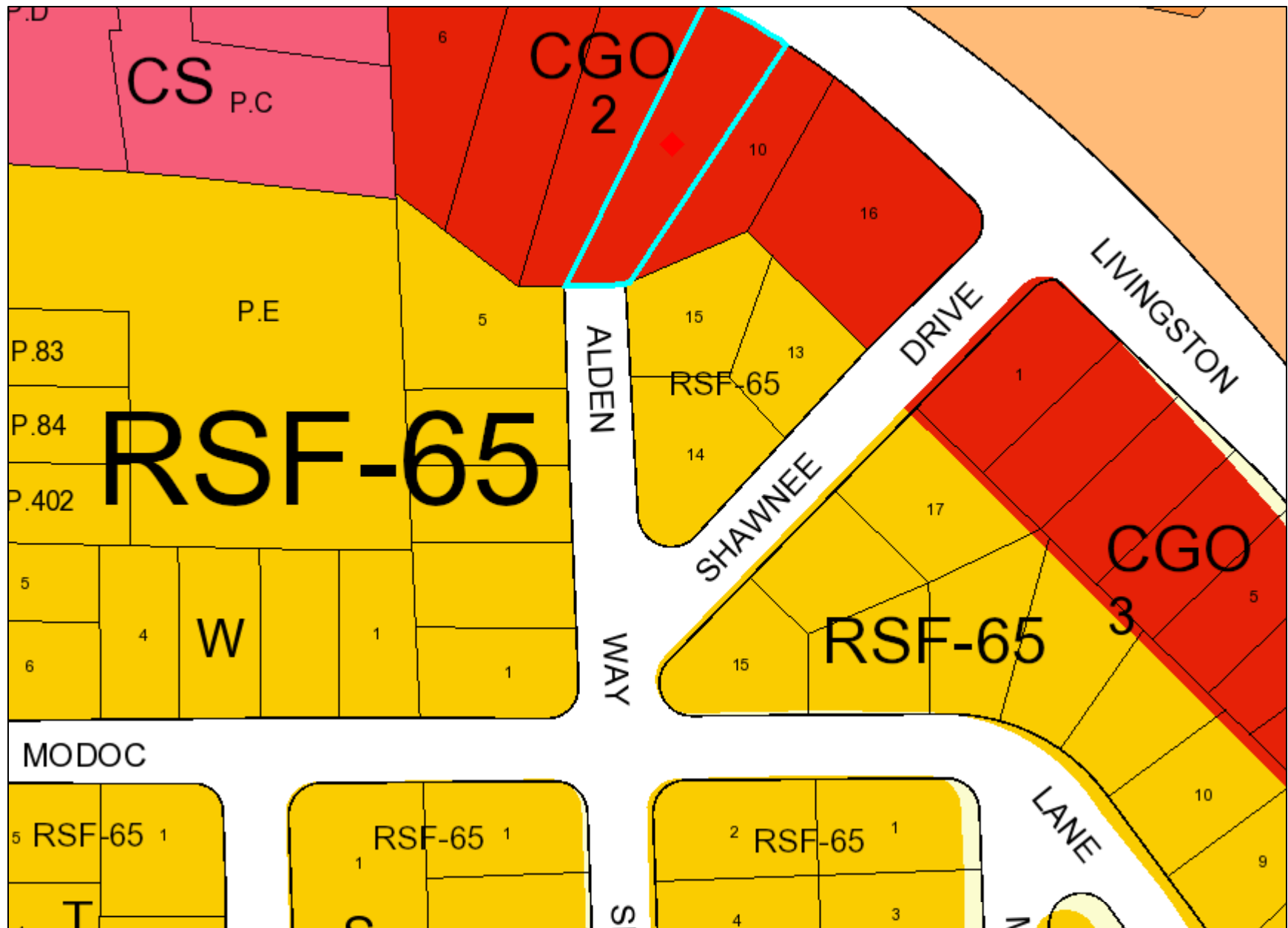


8.5X11_Landscape



Property

Road Casings



Property



Zoning

Aviation Policy Areas



1



2



3M; 3S



4



5



6

Chesapeake Bay Critical Area Overlay (2015)



Military Installation Overlay - Height



Military Installation Overlay - Noise



High Noise Intensity Zone



Noise Intensity Zone

Military Installation Overlay - Safety



Accident Potential Zone 1



Accident Potential Zone 2



Clear Zone

Neighborhood Conservation Overlay



Special Exception



Zoning Line






Data provided by Prince George's County Planning Department

Zoning



ROS

| | |
|---|---------|
|  | AG |
|  | AR |
|  | RE |
|  | RR |
|  | RSF-95 |
|  | RSF-65 |
|  | RSF-A |
|  | RMF-12 |
|  | RMF-20 |
|  | RMF-48 |
|  | CN |
|  | CS |
|  | CGO |
|  | IE |
|  | IH |
|  | NAC |
|  | TAC-C |
|  | TAC-E |
|  | LTO-C |
|  | LTO-E |
|  | RTO-L-C |
|  | RTO-L-E |
|  | RTO-H-C |
|  | RTO-H-E |
|  | RMH |
|  | LCD |
|  | LMXC |
|  | LMUTC |
|  | R-PD |
|  | NAC-PD |
|  | TAC-PD |

-  LTO-PD
-  RTO-PD
-  MU-PD
-  IE-PD

Default

Property Base Fill

