

Diddly Squat Farming, LLC



Legend for Diddly Squat Farming, LLC














Property

Property



Environmental

Stream Center and Drainage (2020)

-  Bulkhead
-  Dam
-  Drainage Connector
-  Floodwall
-  Headwall
-  Hidden Single Line Stream
-  Hidden Stream Poly Centerlines
-  Hidden Water Canal
-  Hidden Water Cooling Channel
-  Single Line Stream
-  Stream Poly Centerlines
-  Water Canal
-  Water Cooling Channel

Natural Resource Inventory



Soil (NRCS)



Watershed (DOE)



Wetland (DNR)



Woodland Conservation Area



Planted











Retained



Retained, Not Credited

Elevation


Contour - 2 Ft (2021)

-  7101 (Index Contour)
-  7102 (Intermediate Contour)
-  7103 (Index Depression Contour)
-  7104 (Intermediate Depression Contour)
-  7105 (Index Hidden Contour)
-  7106 (Intermediate Hidden Contour)
-  7107 (Index Hidden Depression Contour)
-  7108 (Intermediate Hidden Depression Contour)

Imagery

2021 Color (Feb) – 3 inch

Image

-  Red: Band_1
-  Green: Band_2
-  Blue: Band_3

Imagery

2021 Color (Feb) – 3 inch

Image

-  Red: Band_1
-  Green: Band_2
-  Blue: Band_3

Default

Property Base Fill

