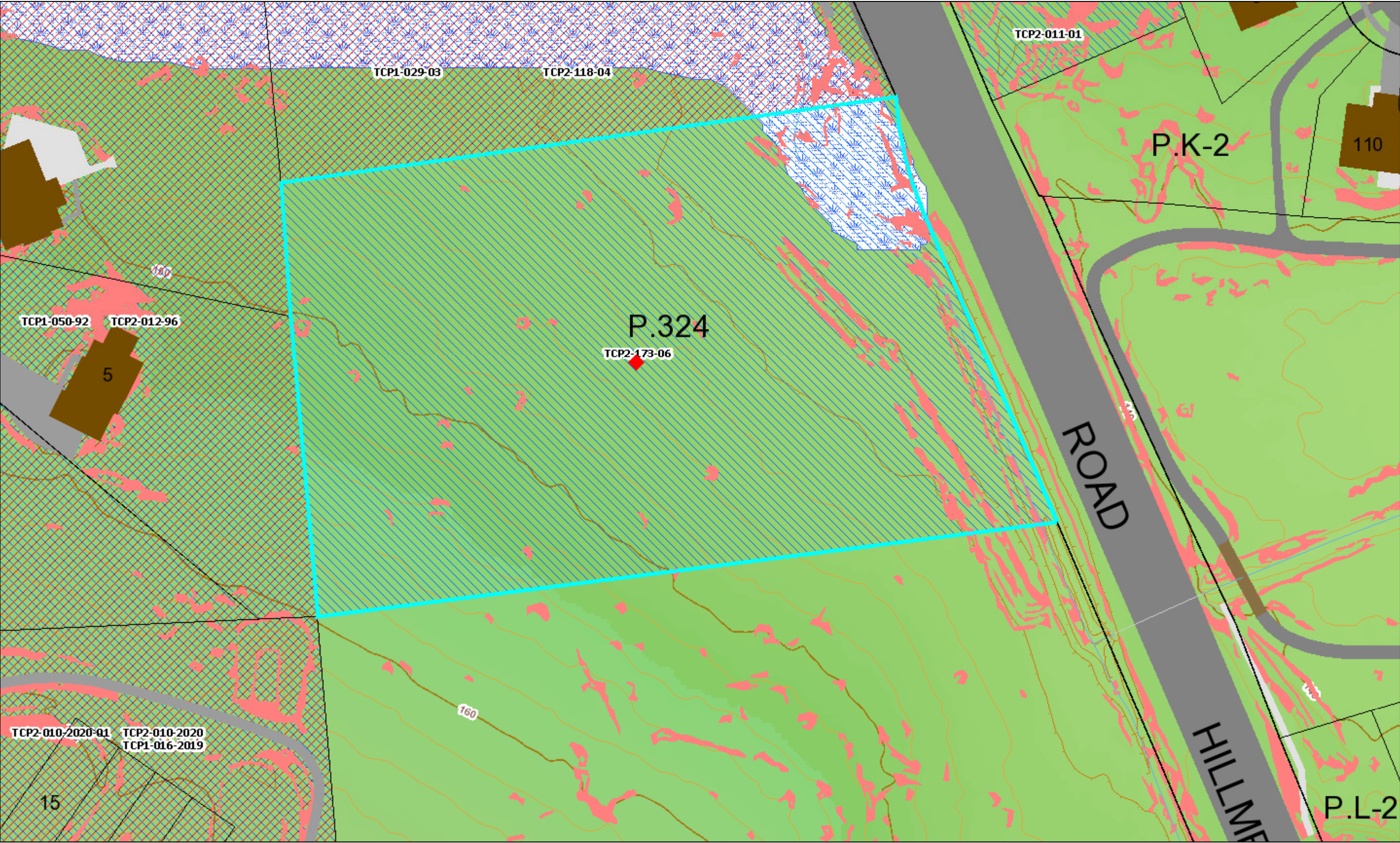


11x17 Landscape





Property

Road Casings



Property



Environmental

Stream Center and Drainage (2020)



Bulkhead



Dam



Drainage Connector



Floodwall



Headwall



Hidden Single Line Stream



Hidden Stream Poly Centerlines



Hidden Water Canal



Hidden Water Cooling Channel



Single Line Stream



Stream Poly Centerlines



Water Canal



Water Cooling Channel

Impervious Surface (2020)



Asphalt



Athletic





Bridge - Asphalt





Bridge - Concrete



Bridge - Paved

-  Bridge - Uncertain
-  Bridge - Wood
-  Buildings
-  Concrete
-  Dam
-  Paved
-  Gravel
-  Helipad
-  Patio
-  Pool
-  Substation
-  Smokestacks
-  Storage Tank
-  Track
-  Wood

Slope (2021)

-  Slopes between 15% and 25%
-  Slopes greater than 25%

Tree Conservation Plan 1




Tree Conservation Plan 2











Wetland (DNR)



Elevation

 Slopes greater than 25%

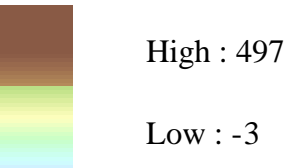
Contour - 2 Ft (2021)

-  7101 (Index Contour)
-  7102 (Intermediate Contour)
-  7103 (Index Depression Contour)
-  7104 (Intermediate Depression Contour)
-  7105 (Index Hidden Contour)
-  7106 (Intermediate Hidden Contour)
-  7107 (Index Hidden Depression Contour)
-  7108 (Intermediate Hidden Depression Contour)


Ground Control (2020)



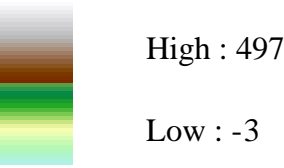
Digital Elevation Model (2021)



Shaded Relief (Grayscale) (2021)



Shaded Relief (Color) (2021)



Default

Property Base Fill

