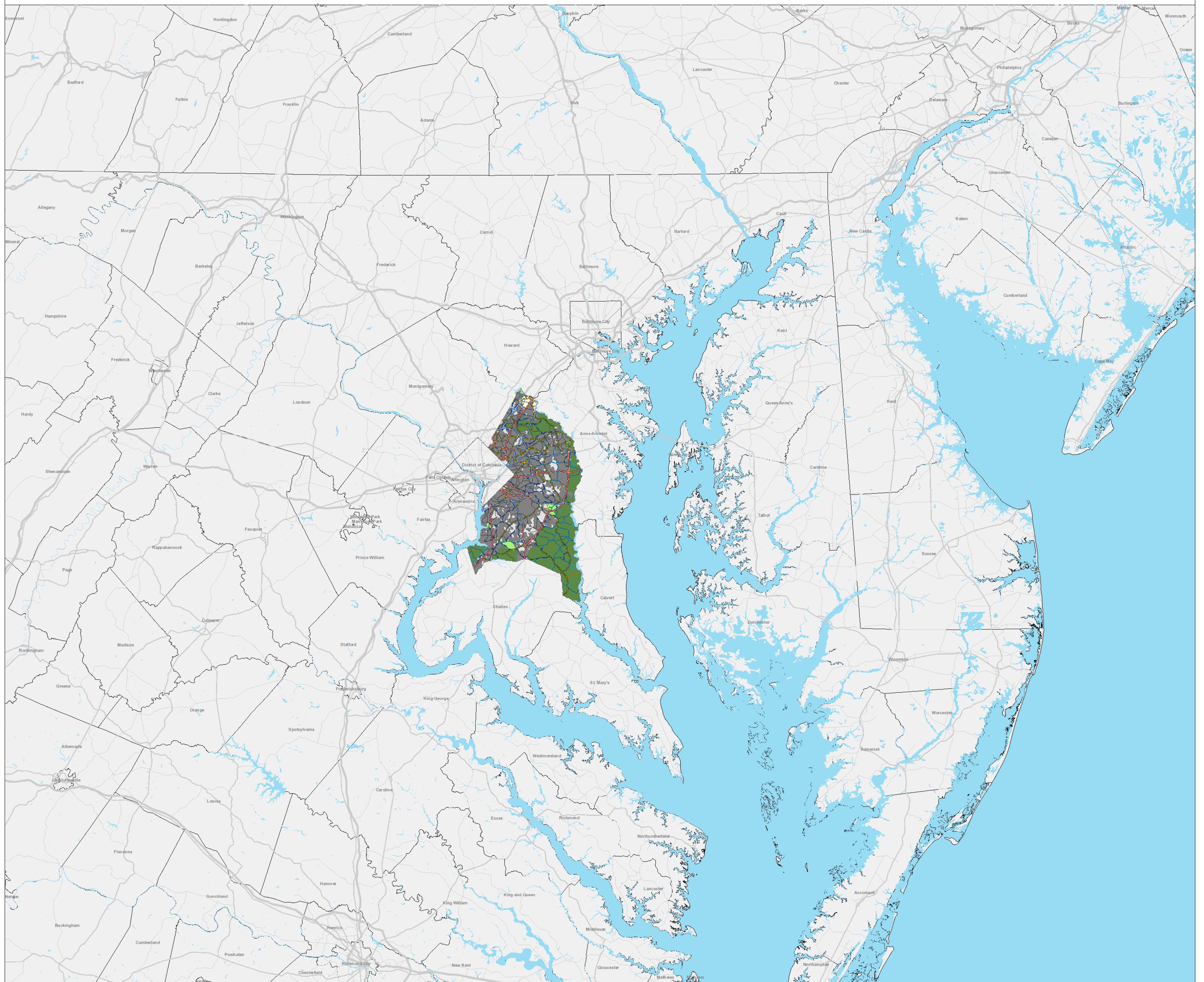


## Eligible Preservation Area












# Legend for Eligible Preservation Area

## Transportation

### Primary Road





-  Freeway
-  Highway
-  Major Road
-  Other Road

### Scenic and Historic Road

-  Historic
-  Scenic
-  Scenic and Historic

## Administrative


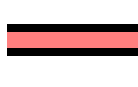


### Sustainable Growth Act

-  Tier 1 (Approved for sewer service)
-  Tier 2 (Planned for public sewer service)
-  Tier 3 (Not planned, zoned for public sewer service or preservation)
-  Tier 4 (Not planned, zoned for public sewer service; planned for conservation)



## Overview

### Basemap\_General

#### Primary Road



-  Freeway
-  Highway
-  Major Road
-  Other Road

#### Prince George's County Boundary





-  Water
-  Land

## Default

### Prince George's County Boundary

-  Water
-  Land

### Regional Roads

- 
-  I
-  S
-  U

### Regional Hydrography



### Regional Counties Background



### Regional Background

