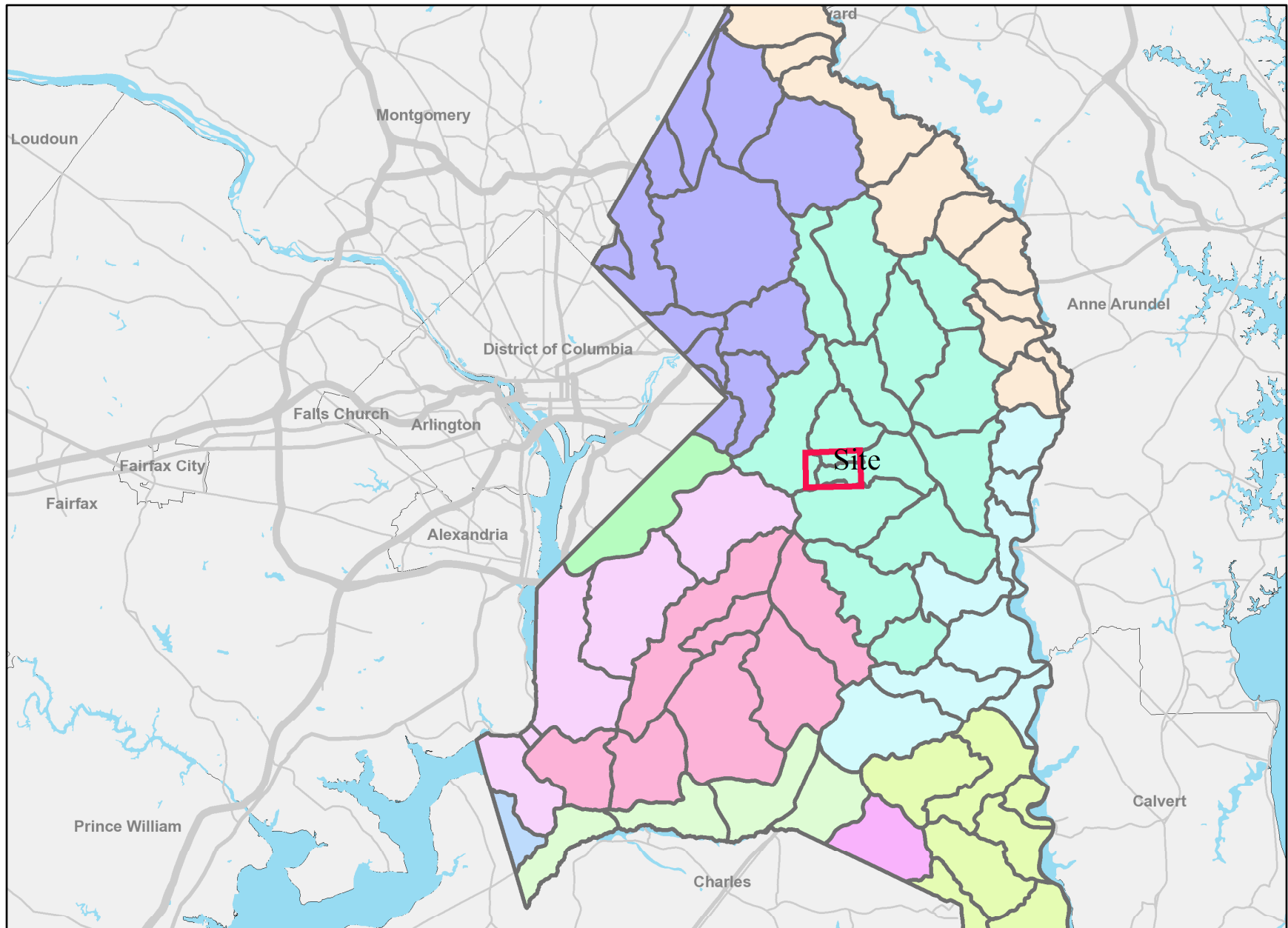














## 8.5X11\_Landscape



**Environmental**





Watershed - 12 digit (DNR)

-  Anacostia River
-  Mattawoman Creek
-  Oxon Creek
-  Patuxent River lower
-  Patuxent River middle
-  Patuxent River upper
-  Piscataway Creek
-  Potomac River M tidal
-  Potomac River U tidal
-  Rocky Gorge Dam
-  Western Branch
-  Zekiah Swamp



**Overview**

Basemap\_General

Primary Road



-  Freeway
-  Highway
-  Major Road
-  Other Road

Prince George's County Boundary

-  Water
-  Land

**Default**

Prince George's County Boundary

-  Water
-  Land

Regional Roads

-  I

— S

— U

Regional Hydrography



Regional Counties Background



Regional Background

