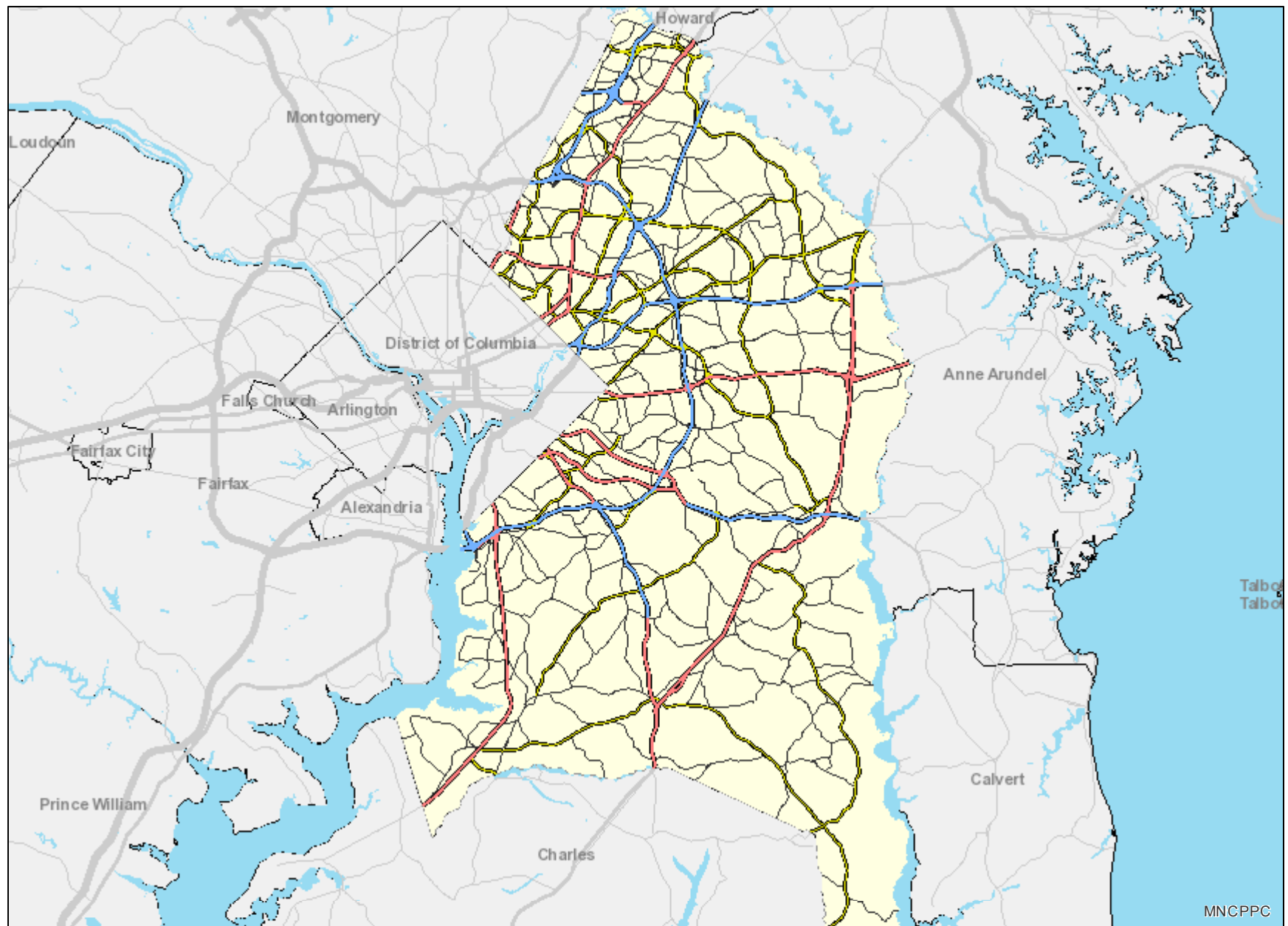


8.5X11_Landscape



DevelopmentActivitiesPrior

Final Plat



Detailed Site Plan



Specific Design Plan



Preliminary Plan



Final Development Plan



Pre-Preliminary Plan



Conceptual Site Plan



Comprehensive Design Plan



Comprehensive Sketch Plan



Conservation Sketch Plan



Zoning Map Amendment



Special Exception (Development Activity)



Departure from Design Standards



Departure from Parking and Loading Spaces

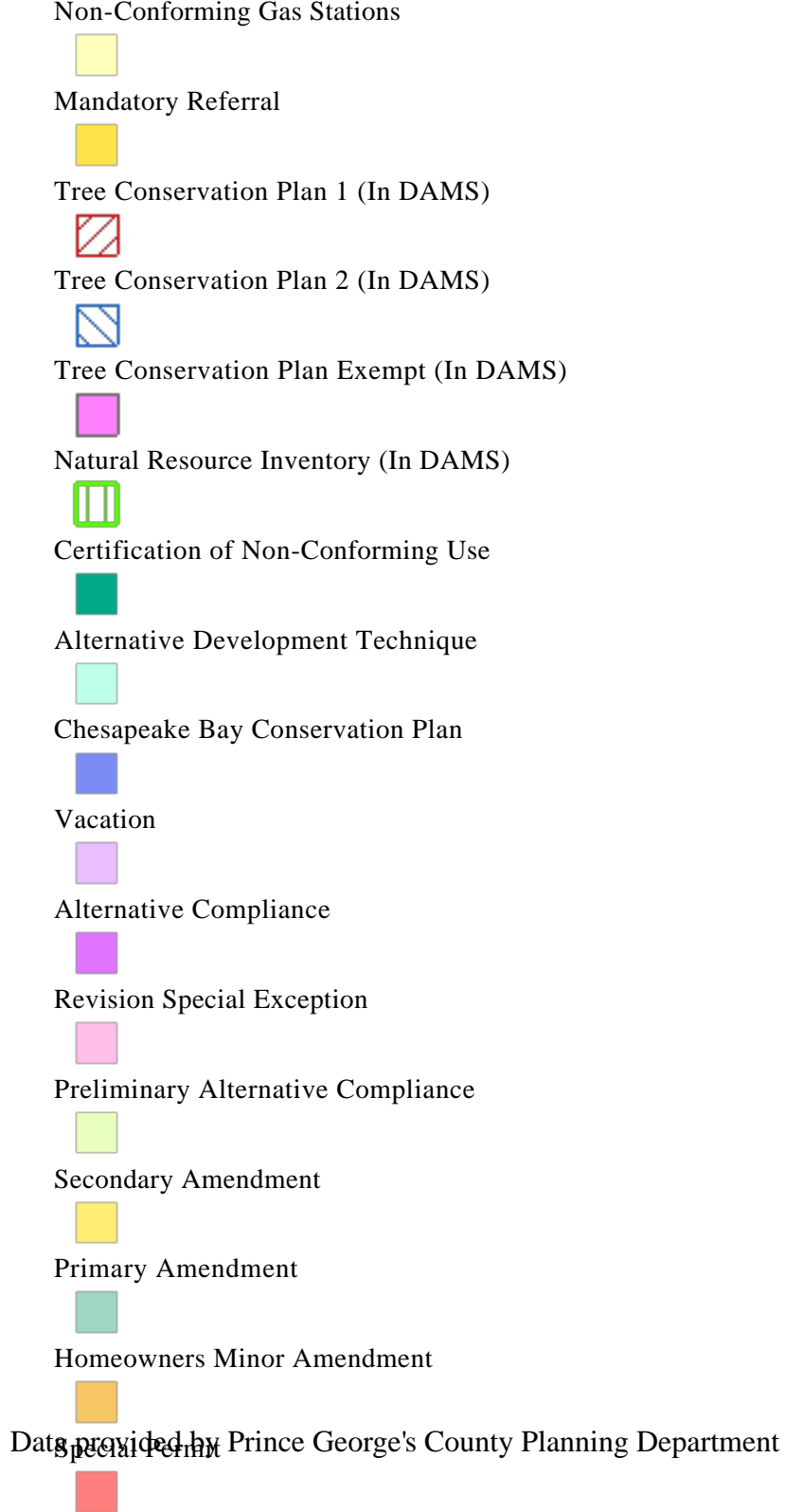


Departure from Sign Design Standards



Non-Conforming Fast Food











Overview

Basemap_General

Primary Road



-  Freeway
-  Highway
-  Major Road
-  Other Road

Prince George's County Boundary





-  Water
-  Land

Default

Prince George's County Boundary

-  Water
-  Land

Regional Roads

- 
-  I
-  S
-  U

Regional Hydrography



Regional Counties Background



Regional Background

