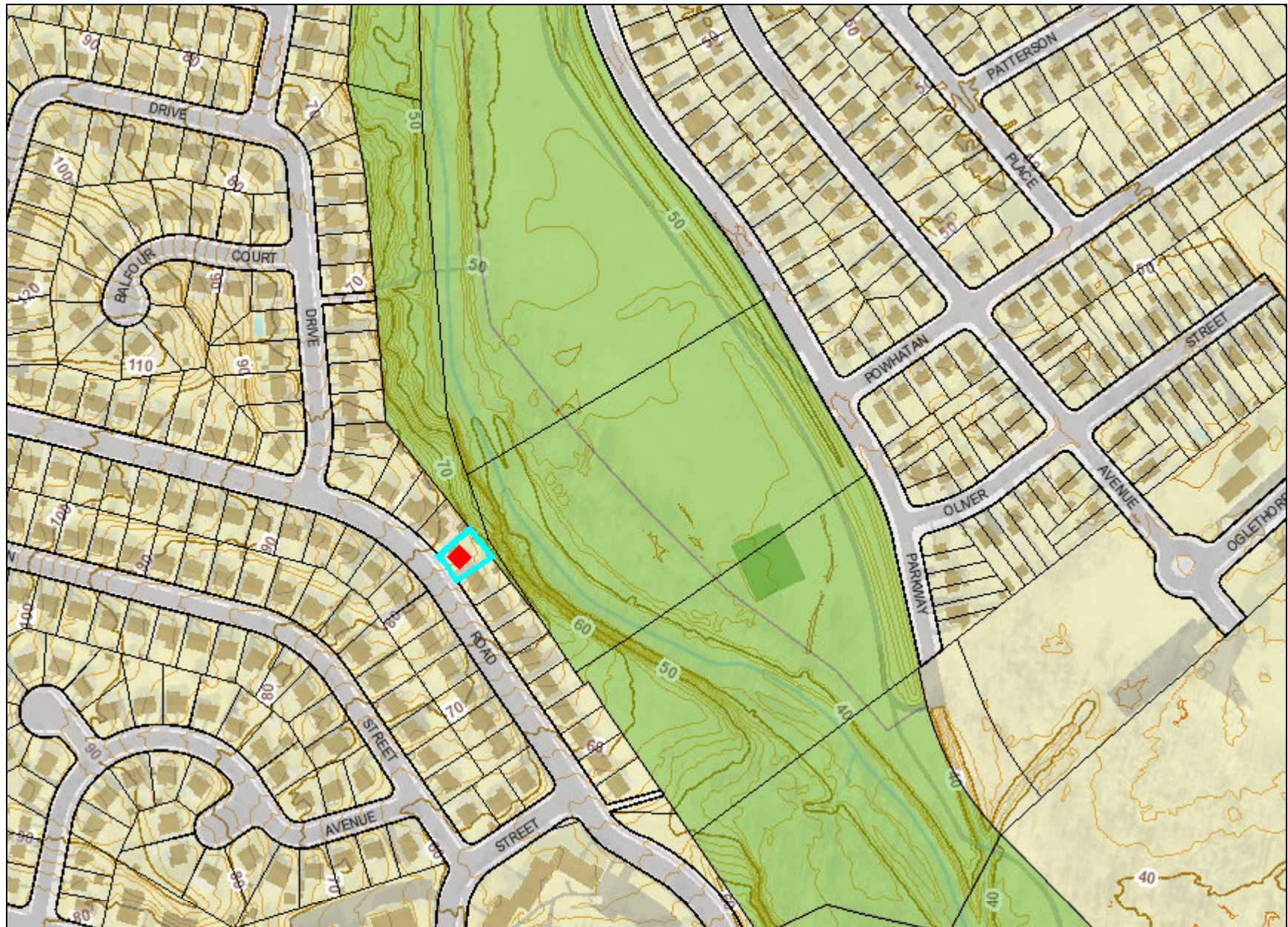


Sligo



Legend for Sligo

Property

Road Casings



Property



Parks

M-NCPPC Parks



Environmental

Stream Center and Drainage (2020)



Bulkhead



Dam



Drainage Connector



Floodwall



Headwall



Hidden Single Line Stream



Hidden Stream Poly Centerlines



Hidden Water Canal



Hidden Water Cooling Channel



Single Line Stream



Stream Poly Centerlines



Water Canal



Water Cooling Channel

Impervious Surface (2020)



Asphalt



Athletic



Bridge - Asphalt



Bridge - Concrete



Bridge - Paved











Bridge - Uncertain

	Bridge - Wood
	Buildings
	Concrete
	Dam
	Paved
	Gravel
	Helipad
	Patio
	Pool
	Substation
	Smokestacks
	Storage Tank
	Track
	Wood

Elevation




Contour - 2 Ft (2021)

	7101 (Index Contour)
	7102 (Intermediate Contour)
	7103 (Index Depression Contour)
	7104 (Intermediate Depression Contour)
	7105 (Index Hidden Contour)
	7106 (Intermediate Hidden Contour)
	7107 (Index Hidden Depression Contour)
	7108 (Intermediate Hidden Depression Contour)

Imagery

2021 Color (Feb) – 3 inch

Image

	Red: Band_1
	Green: Band_2
	Blue: Band_3

Default

Property Base Fill

