

11x17 Landscape



Property

Property



DevelopmentActivities

Final Plat



Detailed Site Plan



Preliminary Plan



Pre-Preliminary Plan



Planned Development Plan



Conservation Sketch Plan



Zoning Map Amendment



Special Exception (Development Activity)



Departure from Design Standards



Non-Conforming Use



Mandatory Referral





Tree Conservation Plan 2 (In DAMS)



Tree Conservation Plan Exempt (In DAMS)



Natural Resource Inventory (In DAMS)



Alternative Compliance



Conservation Plan - Chesapeake Bay Critical Area Rezoning



Chesapeake Bay Conservation Plan



Vacation



Preliminary Alternative Compliance



Secondary Amendment



Primary Amendment



Homeowners Minor Amendment



Elevation

Contour - 2 Ft (2021)








7101 (Index Contour)



7102 (Intermediate Contour)




7103 (Index Depression Contour)

-  7104 (Intermediate Depression Contour)
-  7105 (Index Hidden Contour)
-  7106 (Intermediate Hidden Contour)
-  7107 (Index Hidden Depression Contour)
-  7108 (Intermediate Hidden Depression Contour)

Imagery

2021 Color (Feb) – 3 inch

Image

-  Red: Band_1
-  Green: Band_2
-  Blue: Band_3

Default

Property Base Fill

