

4501 Brown Station Road Near Kings Grant aka Sasscer Pond



Legend for 4501 Brown Station Road Near Kings Grant aka Sasscer Pond

Property

Road Casings



Property




Transportation

Scenic and Historic Road

 Historic

 Scenic

 Scenic and Historic

Sidewalk (2020)




Parks

M-NCPPC Parks




Environmental

Stream Center and Drainage (2020)


 Bulkhead


 Dam


 Drainage Connector


 Floodwall


 Headwall


 Hidden Single Line Stream

 Hidden Stream Poly Centerlines


 Hidden Water Canal

 Hidden Water Cooling Channel

 Single Line Stream

 Stream Poly Centerlines

 Water Canal

 Water Cooling Channel

Floodplain - Consultant Study (DPIE)



Wetland (DNR)



Elevation

Contour - 2 Ft (2021)



7101 (Index Contour)



7102 (Intermediate Contour)



7103 (Index Depression Contour)



7104 (Intermediate Depression Contour)



7105 (Index Hidden Contour)



7106 (Intermediate Hidden Contour)



7107 (Index Hidden Depression Contour)



7108 (Intermediate Hidden Depression Contour)

Imagery

2021 Color (Feb) – 3 inch

Image



Red: Band_1



Green: Band_2



Blue: Band_3

Default

Property Base Fill

