

12338 Lanham Severn Rd, Bowie, MD 20720



Legend for 12338 Lanham Severn Rd, Bowie, MD 20720

Property

Road Casings



Property



Easement

Environmental and Cultural (Platted)



Conservation



Floodplain



Landscape



Water Management

MALPF, HARPP and Rural Legacy



HARPP



MALPF



Rural Legacy

Miscellaneous (Platted)



Access



Construction



Lot Line



Negative



Signage



Trail



Utility



Water Management

Mount Vernon Scenic Easement Area



Transportation and Circulation (Platted)



Access



Public Utility



Trail

Imagery

2021 Color (Feb) – 3 inch

Image



Red: Band_1



Green: Band_2



Blue: Band_3

Zoning

Aviation Policy Areas



1



2



3M; 3S



4



5



6

Chesapeake Bay Critical Area Overlay (2015)



Military Installation Overlay - Height



Military Installation Overlay - Noise



High Noise Intensity Zone



Noise Intensity Zone

Military Installation Overlay - Safety



Accident Potential Zone 1



Accident Potential Zone 2



Clear Zone

Neighborhood Conservation Overlay



Special Exception



Zoning Beltway Region































Data provided by Prince George's County Planning Department

Zoning Line



Zoning

	ROS
	AG
	AR
	RE
	RR
	RSF-95
	RSF-65
	RSF-A
	RMF-12
	RMF-20
	RMF-48
	CN
	CS
	CGO
	IE
	IH
	NAC
	TAC-C
	TAC-E
	LTO-C
	LTO-E
	RTO-L-C
	RTO-L-E
	RTO-H-C
	RTO-H-E
	RMH
	LCD
	LMXC
	LMXC
	R-PD

