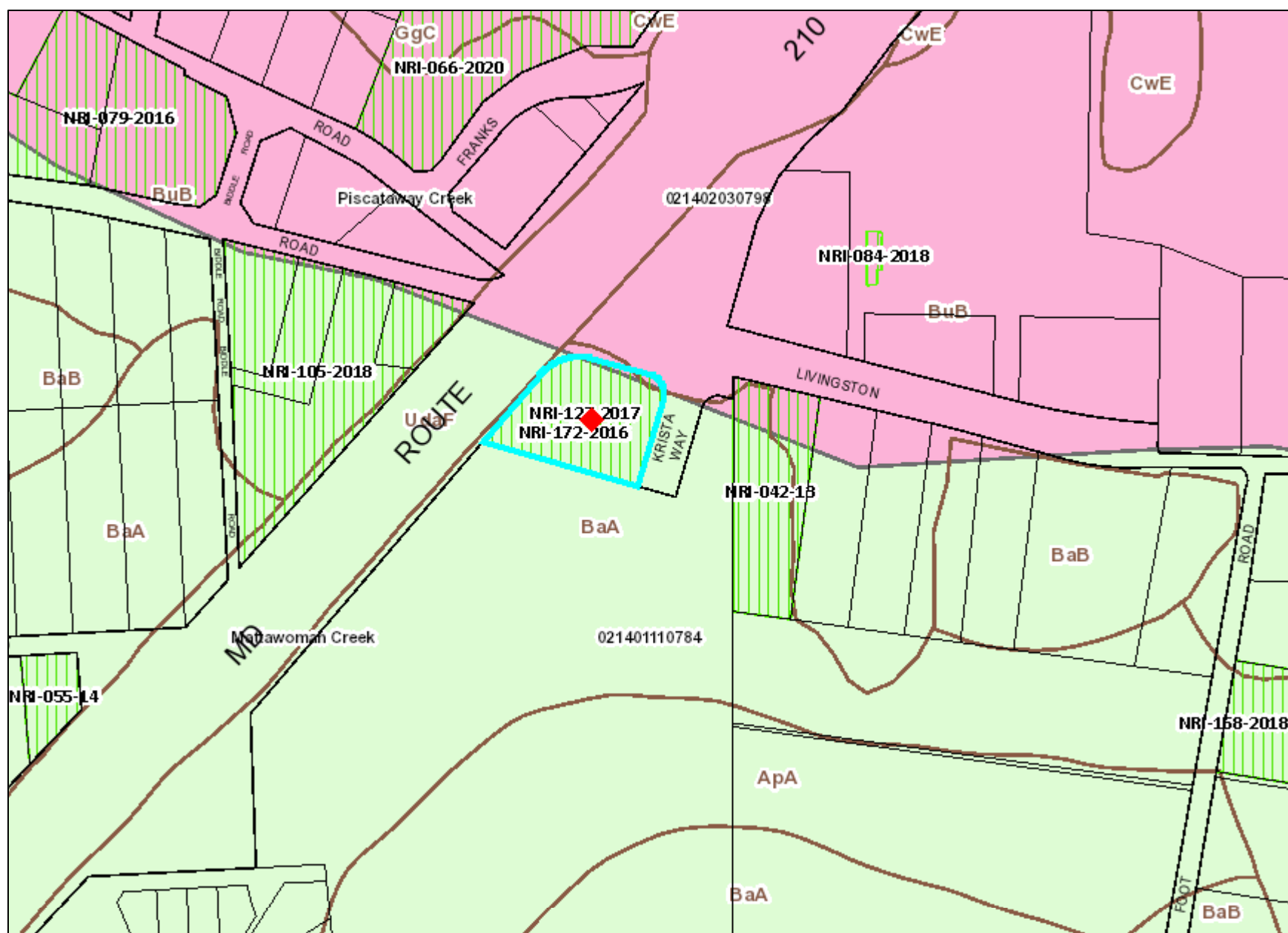


# Environmental Map



# Legend for Environmental Map

## Property

Road Casings



Property



## Environmental

Floodplain - Consultant Study (DPIE)



Floodplain (DPIE)



Floodplain (FEMA - 2016)



1% Annual Chance Flood Hazard



Regulatory Floodway



Open Water



0.2% Annual Chance Flood Hazard



Area with Reduced Risk Due to Levee

Area of Minimal Flood Hazard

Natural Resource Inventory



Soil (NRCS)



Watershed - 12 digit (DNR)



Anacostia River



Mattawoman Creek



Oxon Creek



Patuxent River lower







Patuxent River middle



Patuxent River upper



Potomac River M tidal

-  Potomac River U tidal
-  Rocky Gorge Dam
-  Western Branch
-  Zekiah Swamp

Wetland (DNR)



**Default**

Property Base Fill

