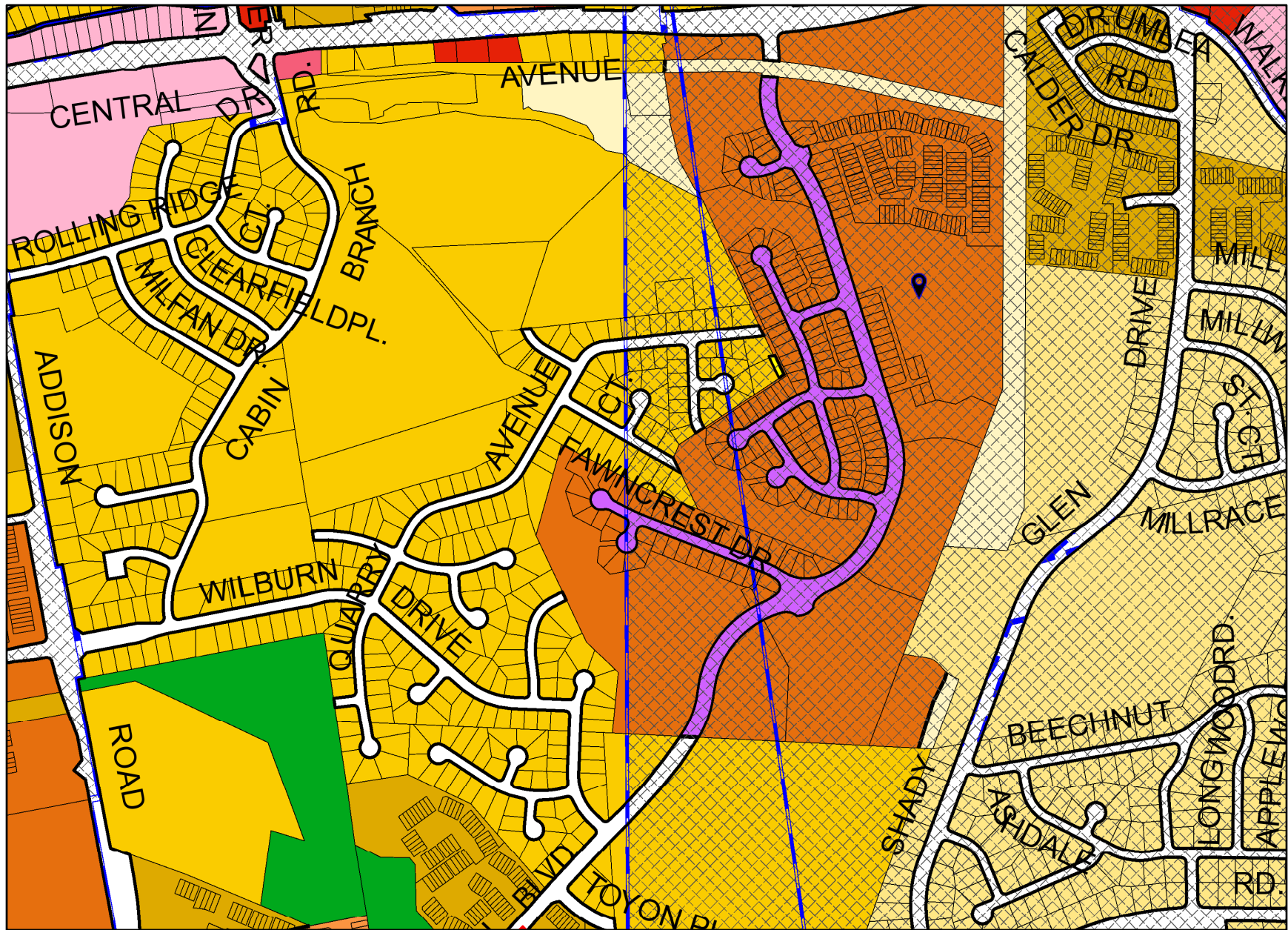


Glenwood Hills Zoning Map



Legend for Glenwood Hills Zoning Map

Property

Road Casings



Property



Zoning

Aviation Policy Areas



1



2



3M; 3S



4



5



6

Chesapeake Bay Critical Area Overlay (2015)



Military Installation Overlay - Height



Military Installation Overlay - Noise



High Noise Intensity Zone



Noise Intensity Zone

Military Installation Overlay - Safety



Accident Potential Zone 1



Accident Potential Zone 2



Clear Zone

Neighborhood Conservation Overlay



Special Exception



Zoning Beltway Region
Data provided by Prince George's County Planning Department



Zoning Line



Zoning



-  R-PD
-  NAC-PD
-  TAC-PD
-  LTO-PD
-  RTO-PD
-  MU-PD
-  IE-PD

ZoningPrior

Aviation Policy Areas

-  1
-  2
-  3M; 3S
-  4
-  5
-  6



Chesapeake Bay Critical Area Overlay (2015)






Military Installation Overlay - Height



Military Installation Overlay - Noise

-  High Noise Intensity Zone
-  Noise Intensity Zone

Military Installation Overlay - Safety

-  Accident Potential Zone 1
-  Accident Potential Zone 2
-  Clear Zone

Prior Development District Overlay



Prior Residential Planned Community



Prior Special Exception



Prior Transit District Overlay



Prior Zoning Line



Zoning



C-1



C-2



C-A



C-C



C-G



C-H



C-M



C-O



C-R-C



C-S-C



C-W



E-I-A



I-1



I-2



I-3



I-4



L-A-C



M-A-C



M-U-I



M-X-C



M-X-T



M-U-TC





















Q-S



R-10

R-10A

	R-18
	R-18C
	R-20
	R-30
	R-30C
	R-35
	R-55
	R-80
	R-A
	R-E
	R-H
	R-L
	R-M
	R-M-H
	R-O-S
	R-R
	R-S
	R-T
	R-U
	U-L-I
	V-L
	V-M

Default

Property Base Fill

