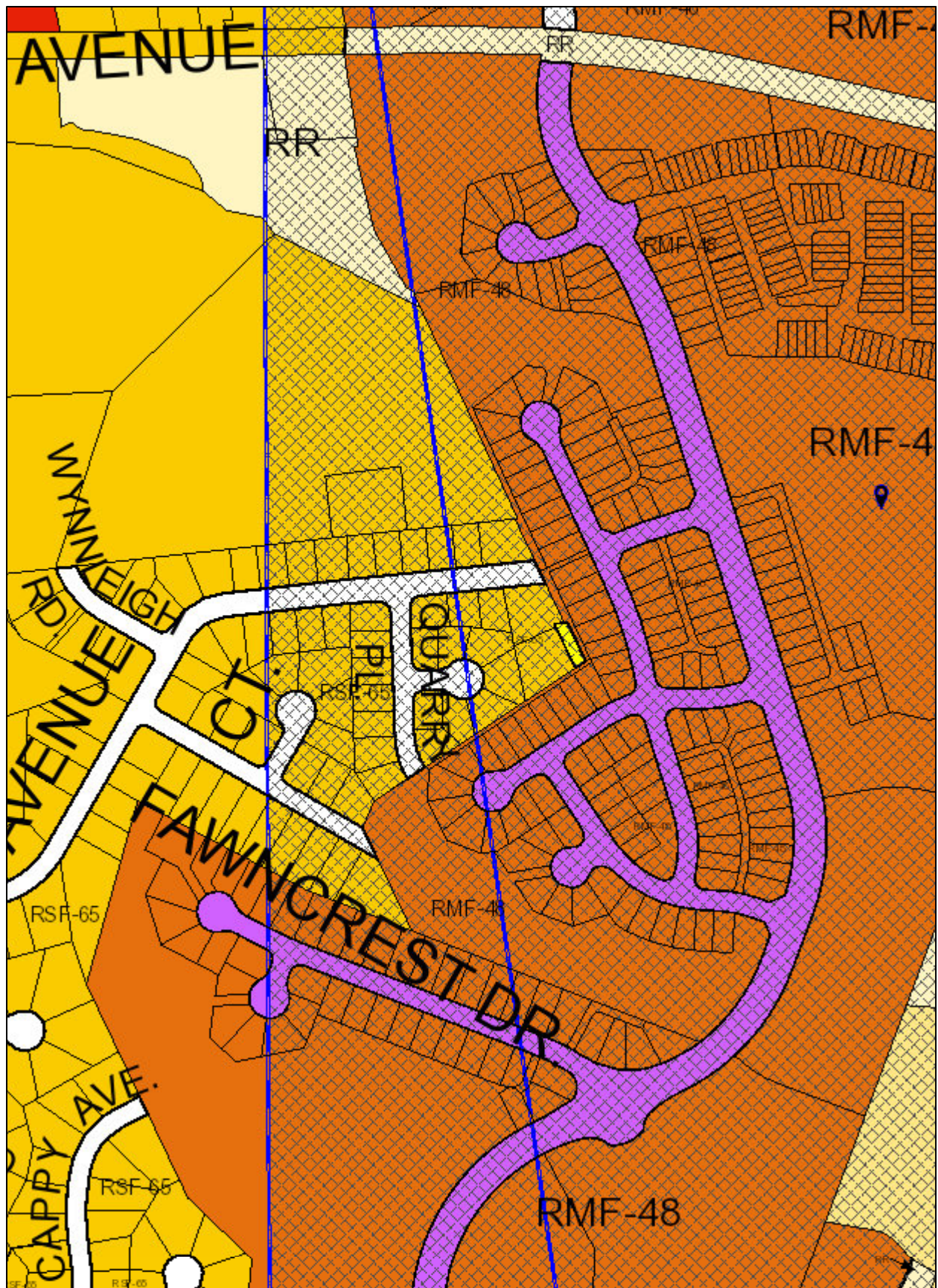


Glenwood Hills Zoning Map



Legend for Glenwood Hills Zoning Map

Property

Road Casings



Property



Zoning

Aviation Policy Areas



1



2



3M; 3S



4



5



6

Chesapeake Bay Critical Area Overlay (2015)



Military Installation Overlay - Height



Military Installation Overlay - Noise



High Noise Intensity Zone



Noise Intensity Zone

Military Installation Overlay - Safety



Accident Potential Zone 1



Accident Potential Zone 2



Clear Zone

Neighborhood Conservation Overlay



Special Exception



Zoning Beltway Region



Zoning Line



Zoning



ROS



AG



AR



RE



RR



RSF-95



RSF-65



RSF-A



RMF-12



RMF-20



RMF-48



CN



CS



CGO



IE



IH



M46



TAC-C



TAC-E

- LTO-C
- LTO-E
- RTO-L-C
- RTO-L-E
- RTO-H-C
- RTO-H-E
- RMH
- LCD
- LMXC
- LMUTC
- R-PD
- NAC-PD
- TAC-PD
- LTO-PD
- RTO-PD
- MU-PD
- IE-PD

ZoningPrior

Aviation Policy Areas

- 1
- 2
- 3M; 3S
- 4
- 5
- 6

Chesapeake Bay Critical Area Overlay (2015)



Military Installation Overlay - Height



Military Installation Overlay - Noise

- High Noise Intensity Zone
- Noise Intensity Zone

Military Installation Overlay - Safety

- Accident Potential Zone 1
- Accident Potential Zone 2
- Clear Zone

Prior Development District Overlay



Prior Residential Planned Community



Prior Residential Planned Community Line



Prior Special Exception



Prior Transit District Overlay













































Prior Zoning Line



Zoning

- C-1
- C-2
- C-3
- C-C
- C-G

	C-H
	C-M
	C-O
	C-R-C
	C-S-C
	C-W
	E-I-A
	I-1
	I-2
	I-3
	I-4
	L-A-C
	M-A-C
	M-U-I
	M-X-C
	M-X-T
	M-U-TC
	O-S
	R-10
	R-10A
	R-18
	R-18C
	R-20
	R-30
	R-30C
	R-35
	R-55
	R-80
	R-A
	R-E
	R-H
	R-L
	R-M
	R-M-H
	R-O-S
	R-R
	R-S
	R-T
	R-U
	U-L-I
	V-L
	V-M

Default

Property Base Fill

