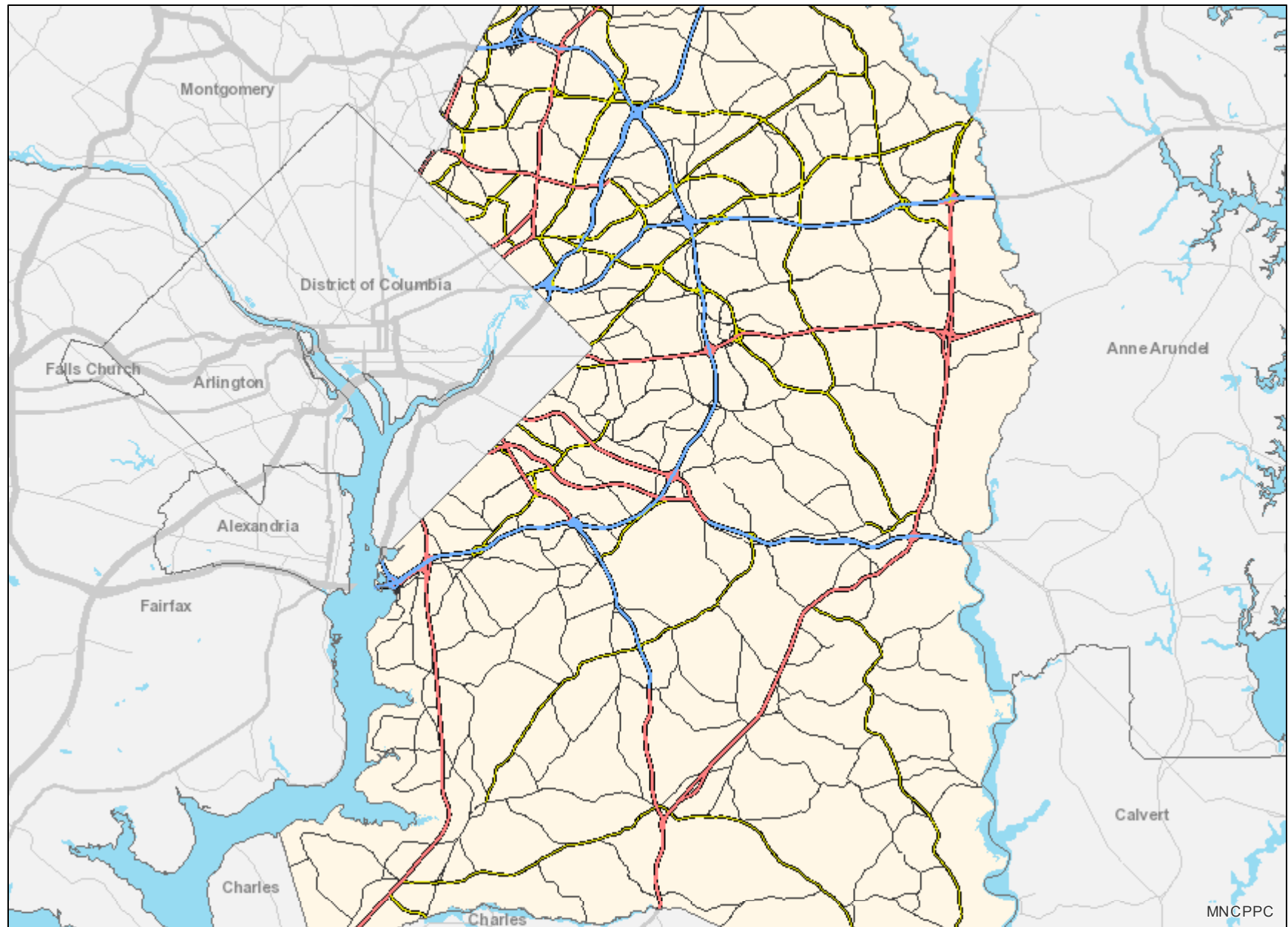



8.5X11_Landscape




Overview

Basemap_General


Regional Counties Outline




Primary Road




Freeway




Highway




Major Road




Other Road



Prince George's County Boundary




Water




Land

Default

Prince George's County Boundary




Water




Land


Regional Roads



I




S




U

Regional Hydrography



Regional Counties Background



Regional Background

