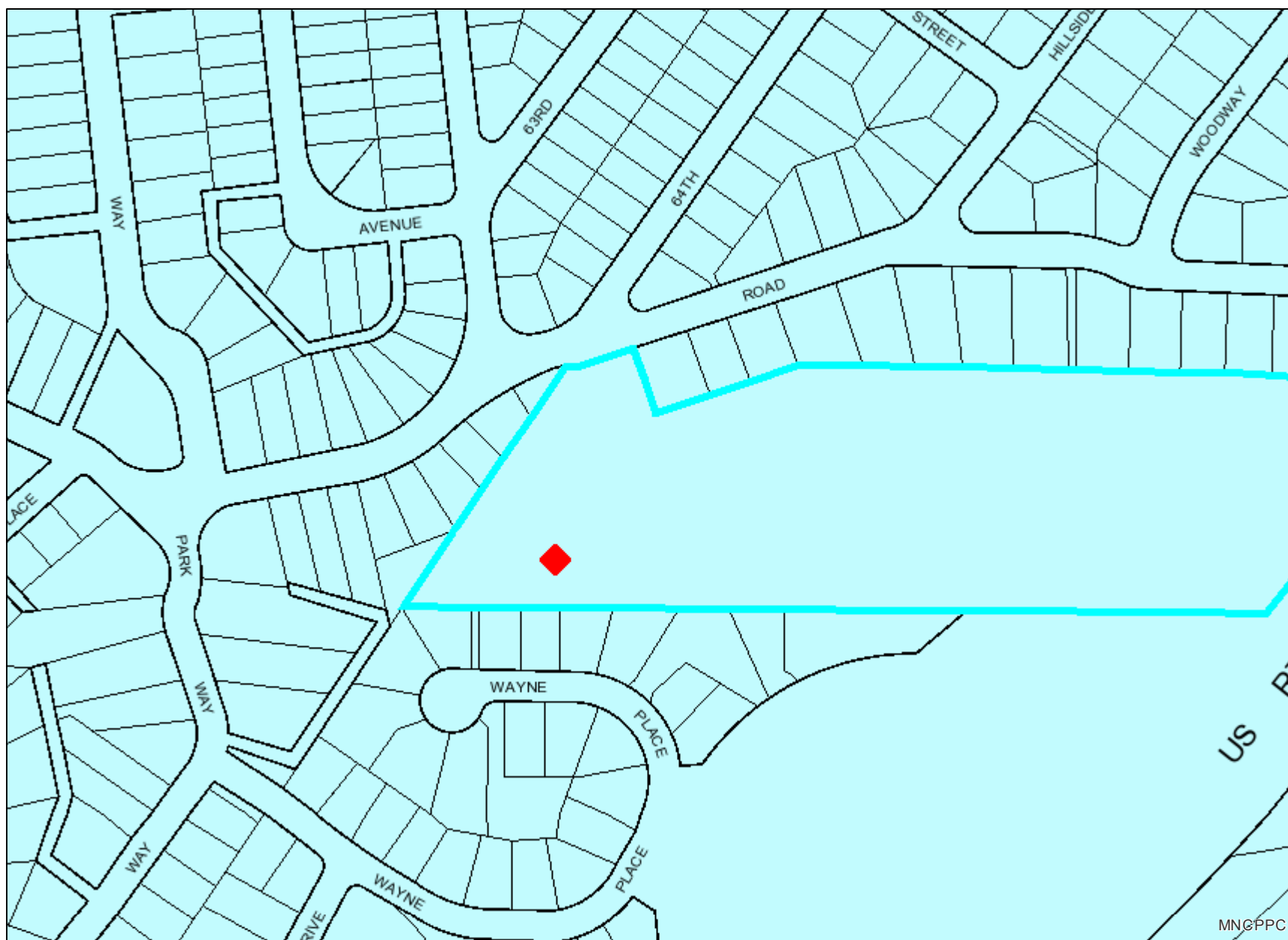









## 8.5X11\_Landscape



**Property**  
Road Casings  
  
Property  


**Sewer and Water**  
Water Category (DOE)  
  
W-3 Community System  
  
W-4 Community System Adequate for Development Planning  
  
W-5 Future Community System  
  
W-6 Individual System  
  
W-6P Private, Shared or Community System

**Default**  
Property Base Fill  
