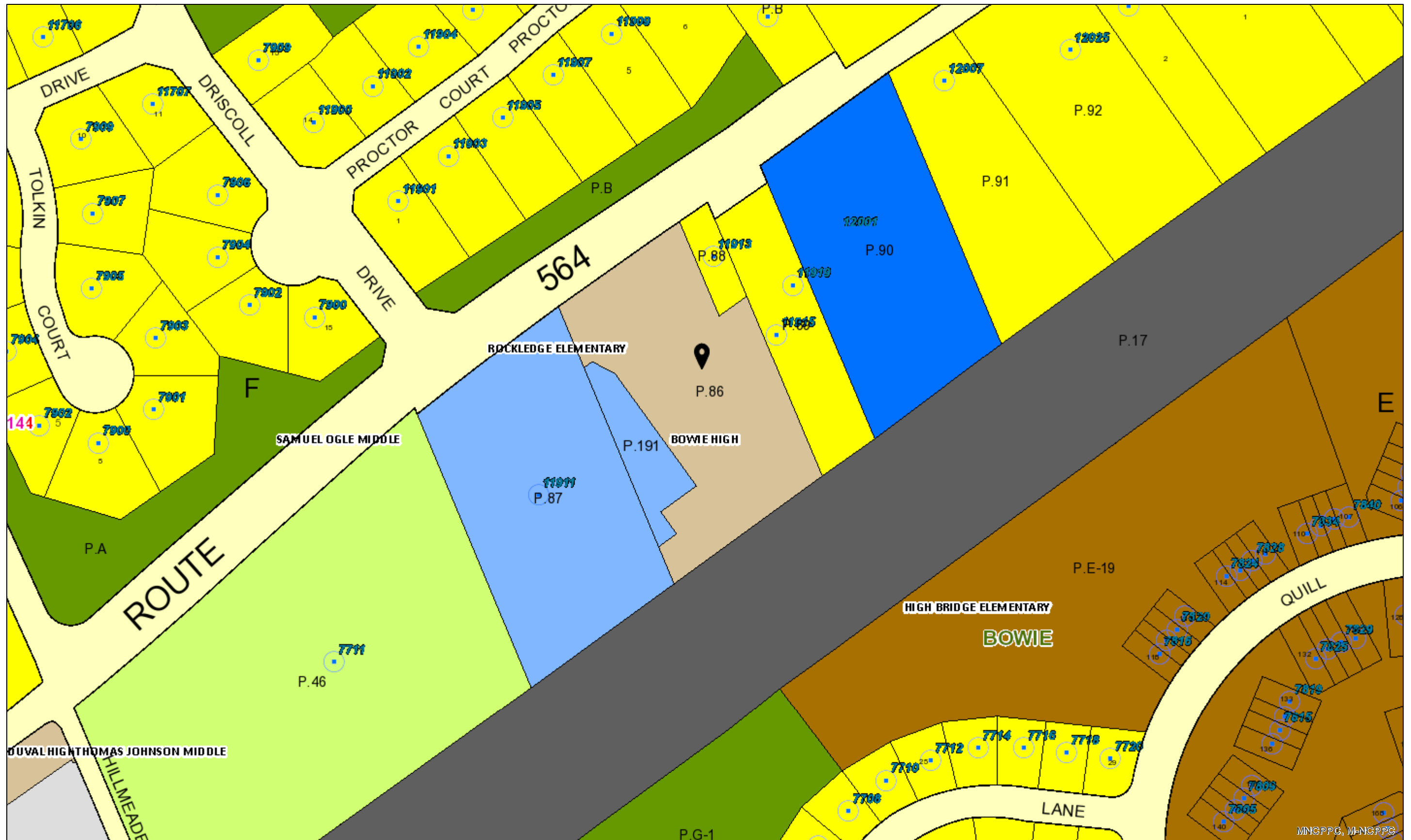


ADMIN



Legend for ADMIN

Property

Road Casings



Property



Administrative

Ground Control (2020)



Address Point



General Plan Policy Area (2035)



Employment Areas



Future Water and Sewer Service Areas

Land Use - Existing (Property Info)



Parks and Open Space



Agricultural - Natural Resources



Residential - Single Family



Residential - Attached



Residential - Townhouse



Residential - Multi-family



Commercial



Office



Mixed Use



Institutional



Institutional - Church



Industrial



Transportation and Utilities



Vacant



Not Classified

General Plan Growth Policy (2035)



Established Communities



Rural and Agricultural Areas

BRAC Zone (MDP)



Building (2020)



Buildings



Buildings Under Construction


















Overhead Rooftops/Canopies



Parking Garage



- Enterprise Zone (MD Dept of Commerce)

- Enterprise Zone Focus Area (MD Dept of Commerce)

- Gas Utility Service Area

- BGE

- SMECO

- WASHGAS
General Plan Center (2002, Archived)

- Community Center

- Metropolitan Center

- Regional Center
General Plan Center (2035)

- General Plan Corridor (2002, Archived)

- Corridor

- Corridor with Limited Access Highway
General Plan Tier (2002, Archived)

- Developed

- Developing

- Rural
General Plan Generalized Future Land Use (2035)

- Mixed-Use



Commercial



Employment / Industrial



Institutional



Residential High



Residential Medium-High



Residential Medium



Residential Low



Rural and Agricultural



Parks and Open Space

School Boundary - High (Board of Ed)



Historically Underutilized Business Zone (SBA)



JB Andrews Land Use Control Area



A LUC exists in this area



A LUC may exist on a portion of this property.






No LUC exists on this property








Legislative District








School Boundary - Middle (Board of Ed)



Municipal Boundary

Municipal Quarter Mile Buffer

Municipal Half Mile Buffer

Municipal One Mile Buffer

Opportunity Zone (IRS)

Place Name

Planning Area

Priority Funding Area (MDP)

Priority Preservation Area

Public Land

Revitalization Tax Credit

Special Tax District

Sustainable Community (MDP)


Sustainable Growth Act

Tier 1 (Approved for sewer service)

Tier 2 (Planned for public sewer service)

Tier 3 (Not planned, zoned for public sewer service or preservation)

Tier 4 (Not planned, zoned for public sewer service; planned for conservation)

Traffic Analysis Zone (COG)



Traffic Analysis Zone (PG County)



Tax Gridline

1 (Exterior)

2 (Interior)

Tax Grid



TIF District



Transforming Neighborhoods Initiative Area



WSSC Grid



WSSC Grid Coordinates



WSSC Sub Grid

Interior Cell Boundary

WSSC Tile Boundary

Zip Code



Community Plan (Active)



Master Plan



Sector Plan



Transit District Development Plan

CPD Planner Responsibilities



Rail Station Quarter Mile Buffer



Police District



Healthy Food Priority Area



Latest Imagery

2021 Color (Feb) – 3 inch
Image



Red: Band_1



Green: Band_2



Blue: Band_3

Default

Property Base Fill

