

Property
Road Casings



Property



Environmental

Stream Center and Drainage (2020)



Bulkhead



Dam



Drainage Connector



Floodwall



Headwall



Hidden Single Line Stream



Hidden Stream Poly Centerlines



Hidden Water Canal



Hidden Water Cooling Channel



Single Line Stream



Stream Poly Centerlines




Water Canal



Water Cooling Channel
Floodplain (FEMA - 2016)



1% Annual Chance Flood Hazard




Regulatory Floodway



Open Water




0.2% Annual Chance Flood Hazard




Area with Reduced Risk Due to Levee

Area of Minimal Flood Hazard
Wetland (DNR)




Latest Imagery


2021 Color (Feb) – 3 inch
Image



Red: Band_1



Green: Band_2



Blue: Band_3

Default

Property Base Fill

