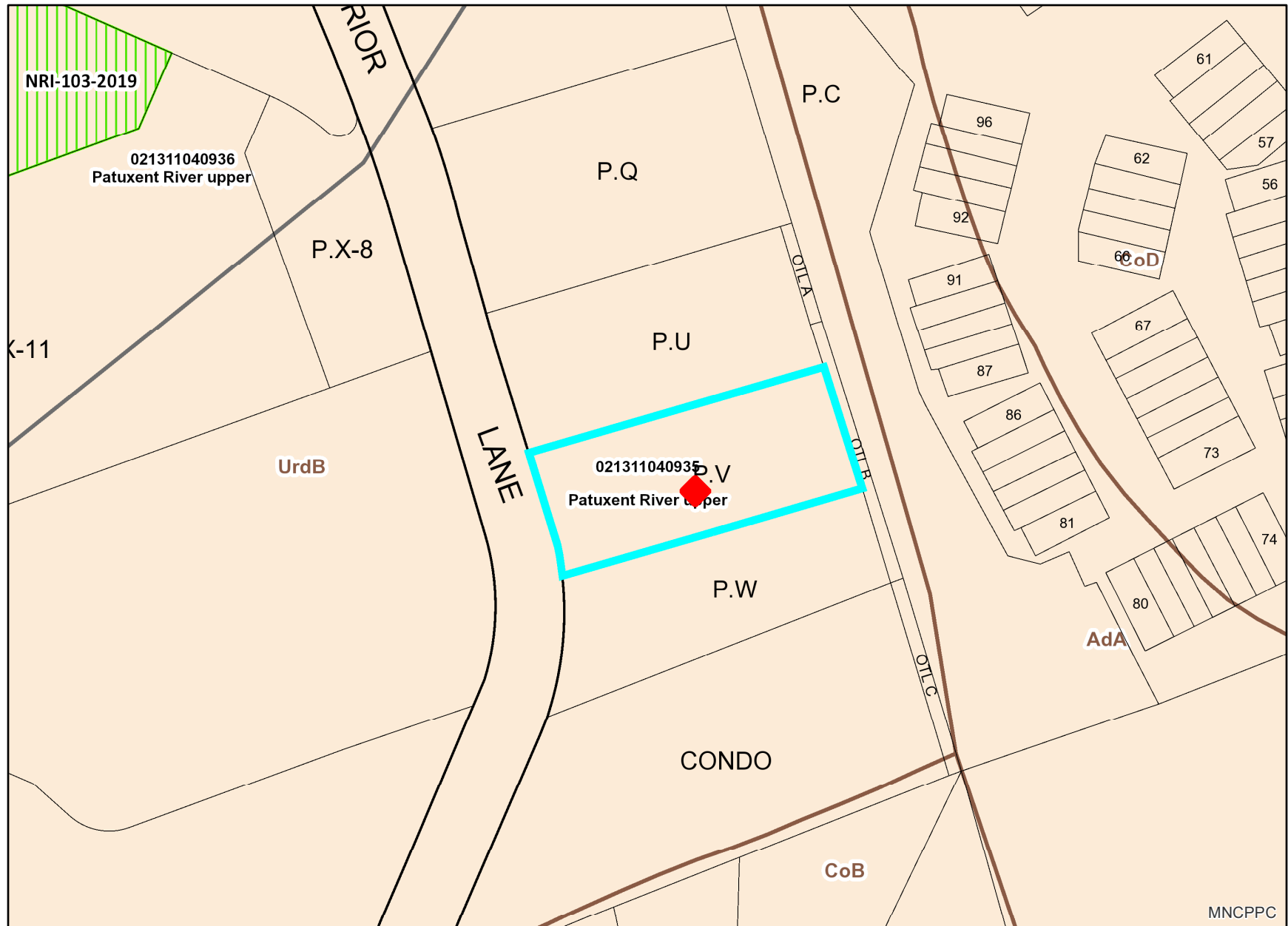


3313 Superior Lane Carwash Environmental Map



Legend for 3313 Superior Lane Carwash Environmental Map

Property

Road Casings



Property



Environmental

Floodplain - Consultant Study (DPIE)



Floodplain (FEMA - 2016)



1% Annual Chance Flood Hazard



Regulatory Floodway



Open Water



0.2% Annual Chance Flood Hazard



Area with Reduced Risk Due to Levee



Area of Minimal Flood Hazard
Natural Resource Inventory



Soil (NRCS)



Watershed - 12 digit (DNR)



Anacostia River



Mattawoman Creek









Oxon Creek




Patuxent River lower



Patuxent River middle

-  Patuxent River upper
-  Piscataway Creek
-  Potomac River M tidal
-  Potomac River U tidal
-  Rocky Gorge Dam
-  Western Branch
-  Zekiah Swamp

Default

-  Property Base Fill