





















Suffruder Pointe - DPIE Consultant Floodplain






















Legend for Suffruder Pointe - DPIE Consultant Floodplain

Property	
Road Casings	
Property	
Environmental	
Stream Center and Drainage (2020)	
Bulkhead	
Dam	
Drainage Connector	
Floodwall	
Headwall	
Hidden Single Line Stream	
Hidden Stream Poly Centerlines	
Hidden Water Canal	
Hidden Water Cooling Channel	
Single Line Stream	
Stream Poly Centerlines	
Water Canal	
Water Cooling Channel	
Floodplain - Consultant Study (DPIE)	
Green Infrastructure Plan (2017)	





- Watershed (DOE) 
- Watershed - 12 digit (DNR) 
- Anacostia River 
- Mattawoman Creek 
- Oxon Creek 
- Patuxent River lower 
- Patuxent River middle 
- Patuxent River upper 
- Piscataway Creek 
- Potomac River M tidal 
- Potomac River U tidal 
- Rocky Gorge Dam 
- Western Branch 
- Zekiah Swamp 
- Wetland of Special State Concern - Line (DNR) 
- Wetland of Special State Concern - Poly (DNR) 
- Wetland (DNR) 
- Woodland Conservation Area 
- Planted 
- Retained

Retained, Not Credited

Default
Property Base Fill

