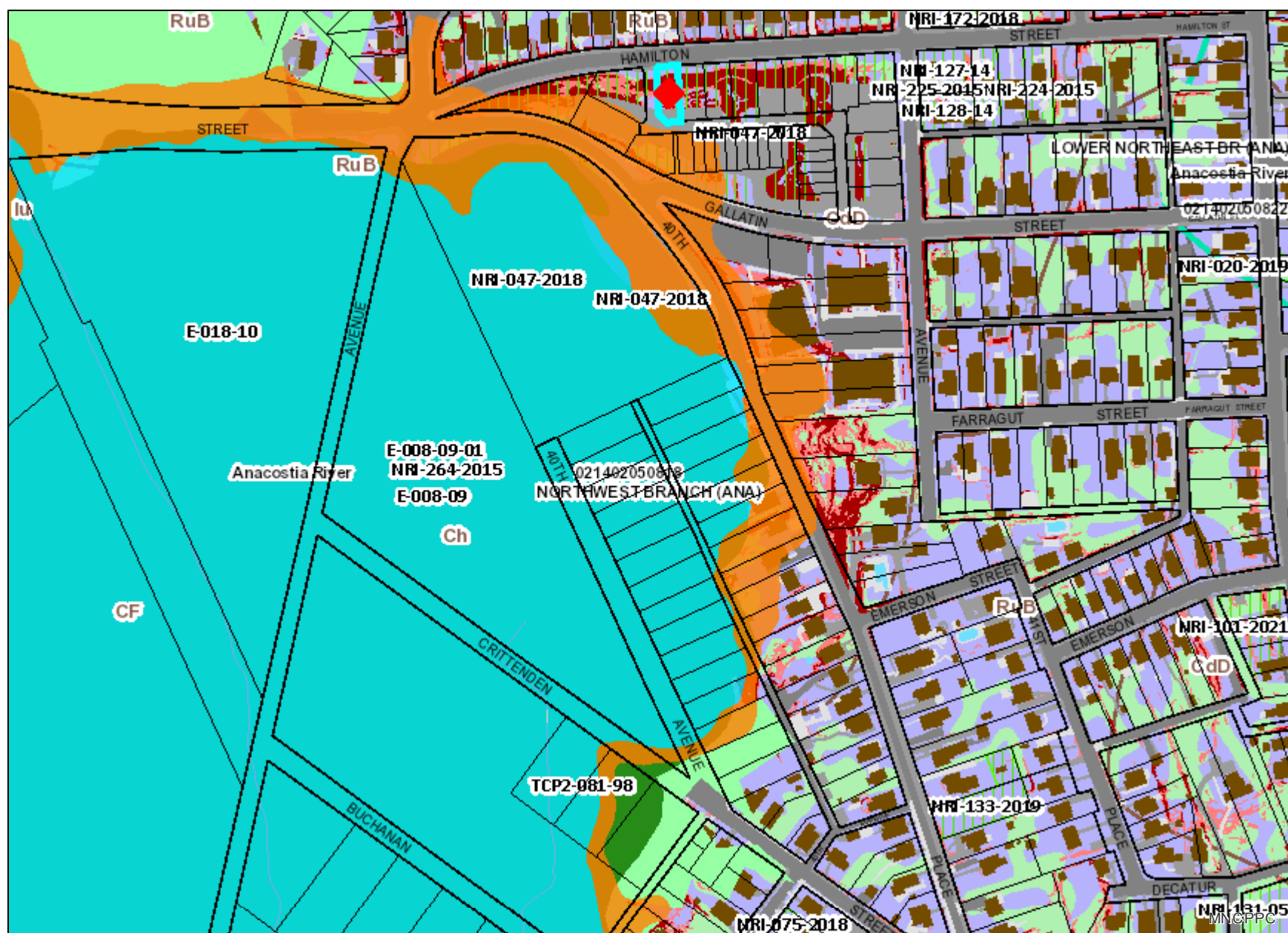


Suffruder Pointe - DPIE Consultant Floodplain



Legend for Suffruder Pointe - DPIE Consultant Floodplain

Property

Road Casings

Property

Environmental

Stream Center and Drainage (2020)

Bulkhead

Dam

Drainage Connector

Floodwall

Headwall

Hidden Single Line Stream

Hidden Stream Poly Centerlines

Hidden Water Canal

Hidden Water Cooling Channel

Single Line Stream

Stream Poly Centerlines

Water Canal

Water Cooling Channel

Floodplain (FEMA - 2016)

1% Annual Chance Flood Hazard

Regulatory Floodway

Open Water

0.2% Annual Chance Flood Hazard

Area with Reduced Risk Due to Levee

Area of Minimal Flood Hazard
Green Infrastructure Plan (2017)

Regulated Area

Evaluation Area
Impervious Surface (2020)

Asphalt

Athletic

Bridge - Asphalt

Bridge - Concrete

Bridge - Paved

Bridge - Uncertain

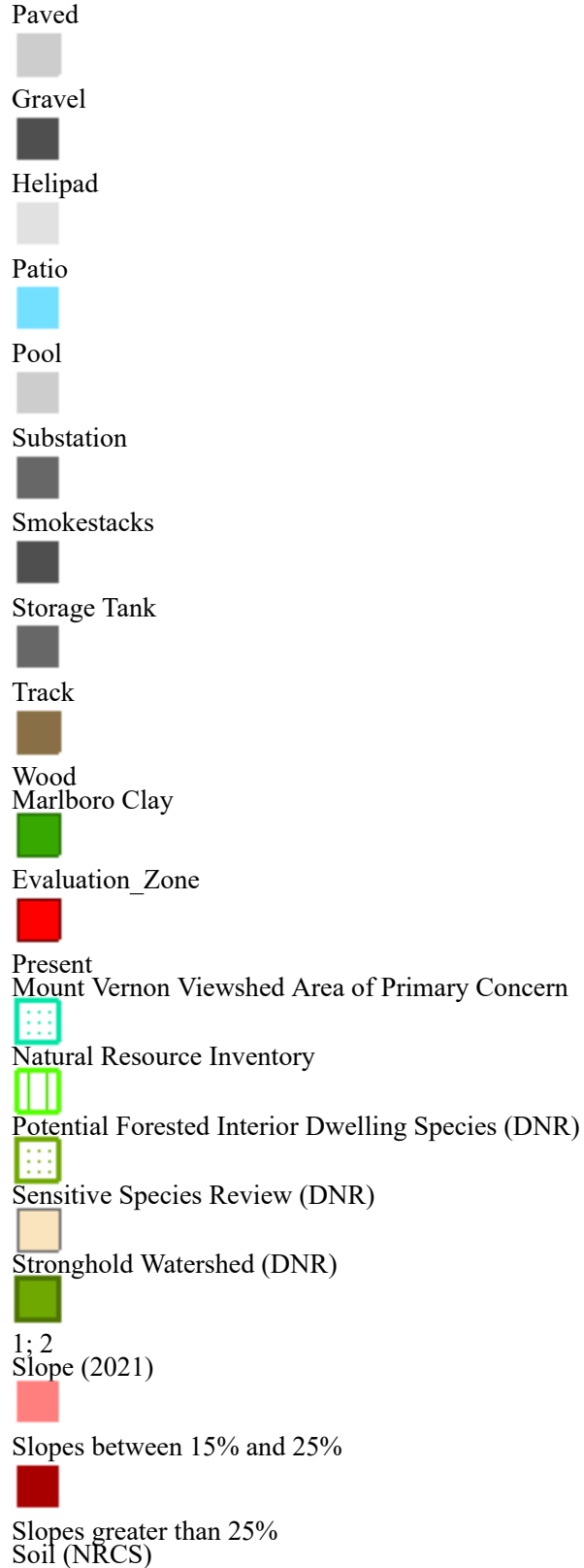
Bridge - Wood

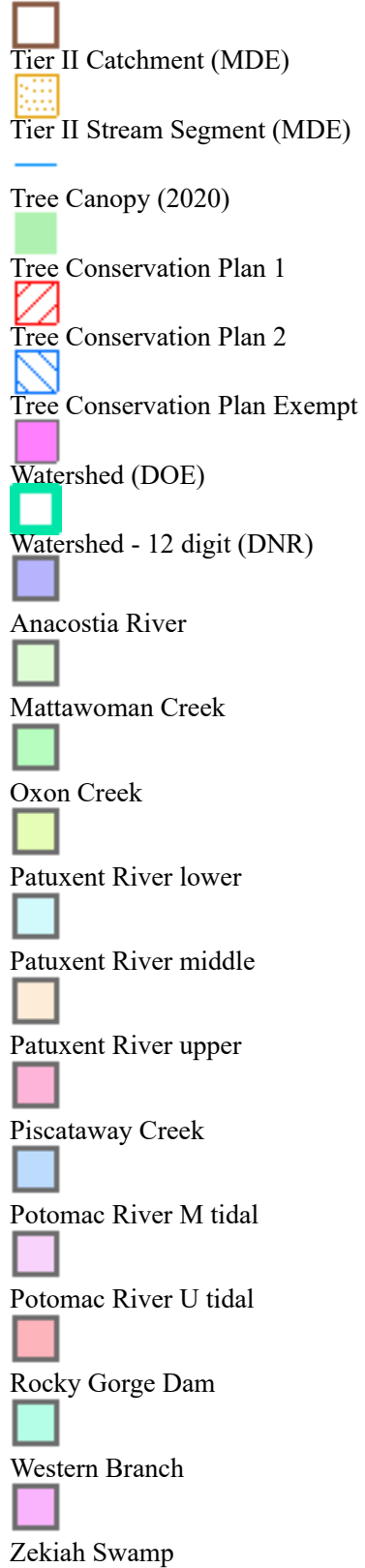
Buildings

Concrete

Dam







Wetland of Special State Concern - Line (DNR)



Wetland of Special State Concern - Poly (DNR)



Wetland (DNR)



Woodland Conservation Area



Planted



Retained



Retained, Not Credited

Default

Property Base Fill

