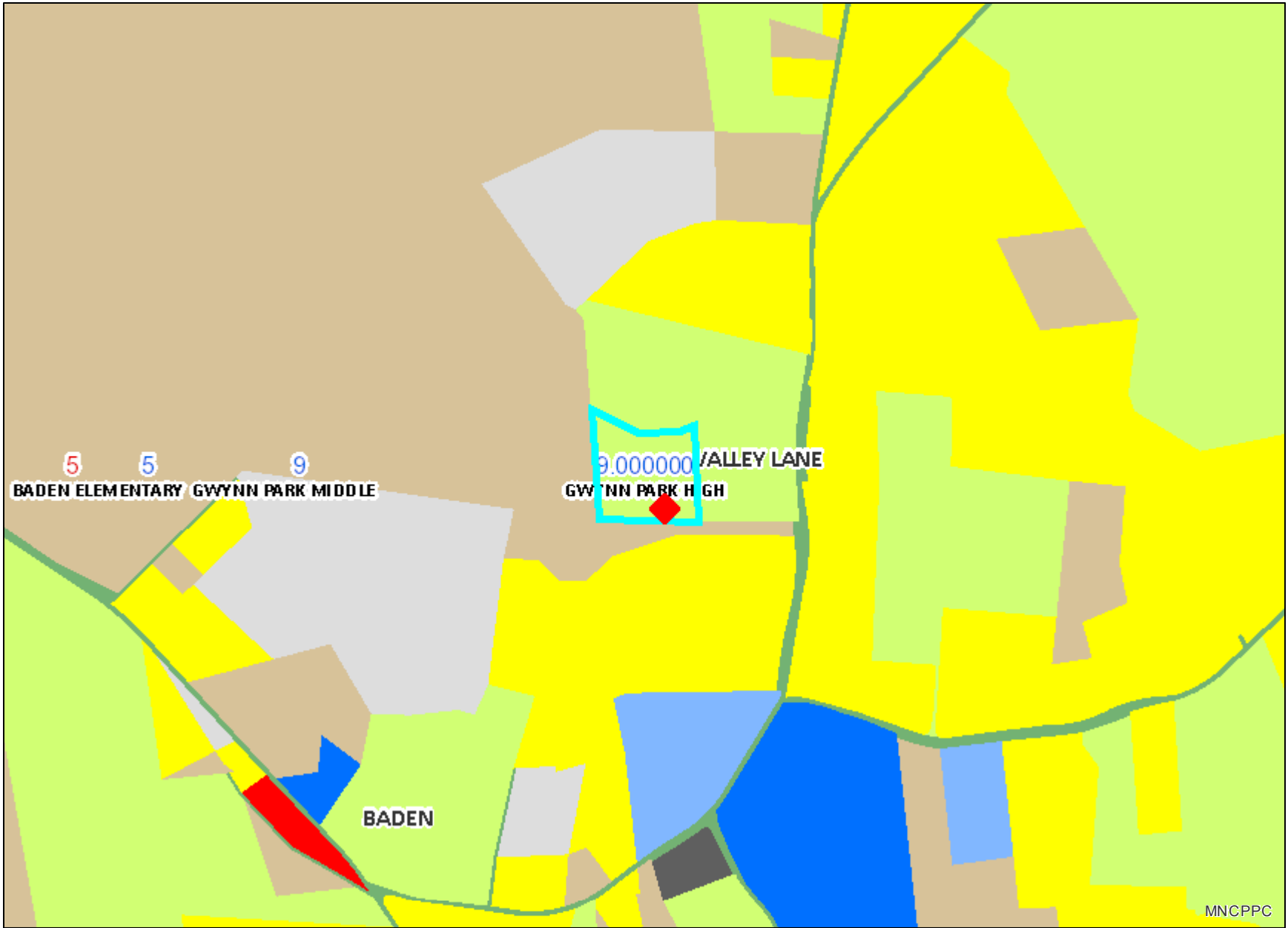


watson map



# Legend for watson map

## Administrative

- Ground Control (2020)  

- Councilmanic District (2014)  

- Councilmanic District (2022)  

- Congressional District (2022)  

- General Plan Policy Area (2035)  

- Employment Areas  

- Future Water and Sewer Service Areas  

- Land Use - Existing (Property Info)  

- Parks and Open Space  

- Agricultural - Natural Resources  

- Residential - Single Family  

- Residential - Attached  

- Residential - Townhouse  

- Residential - Multi-family  

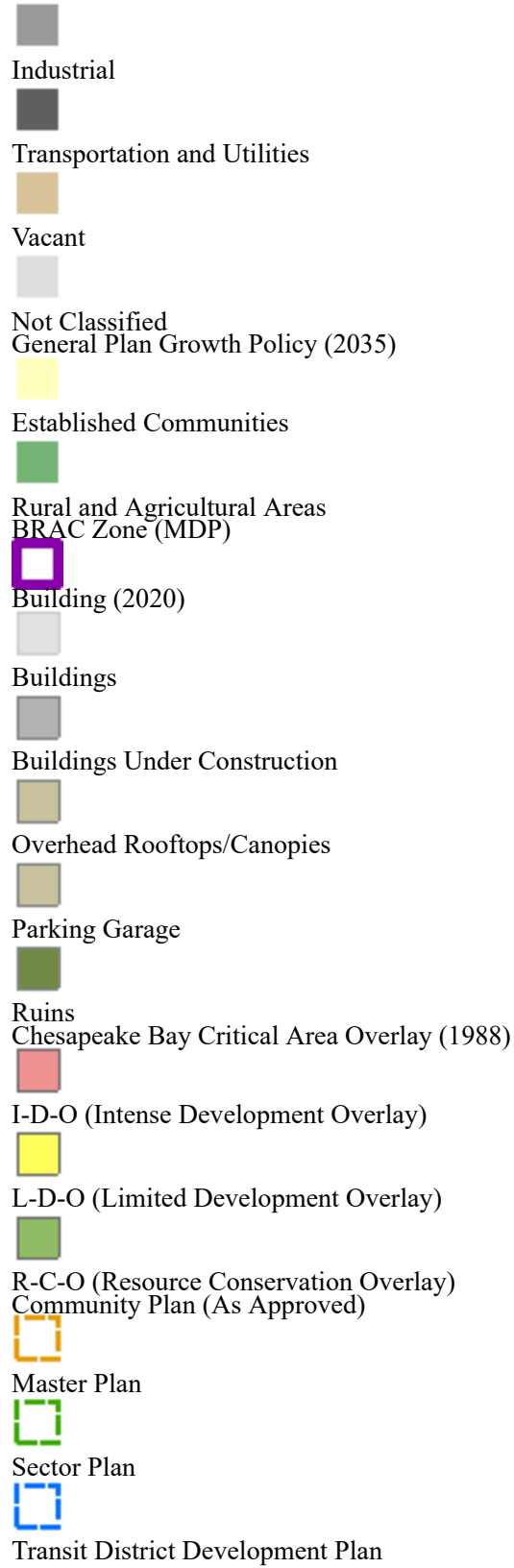
- Commercial  

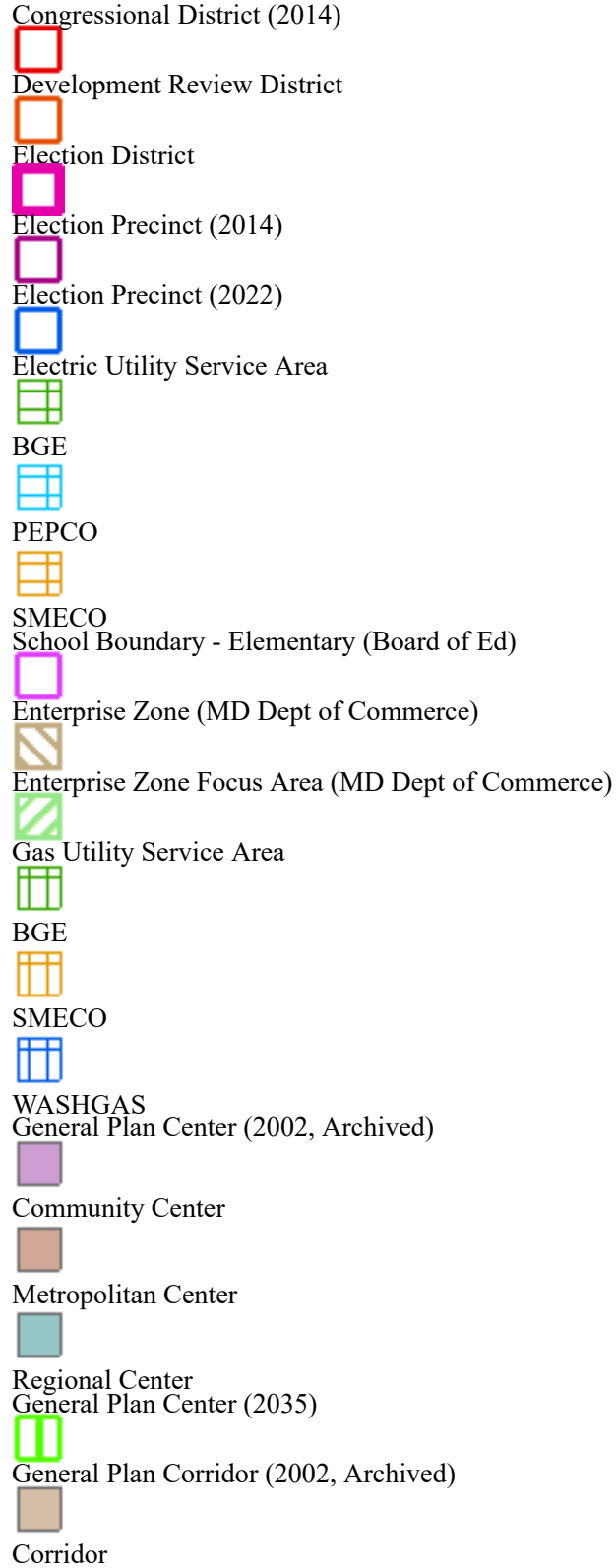
- Office  

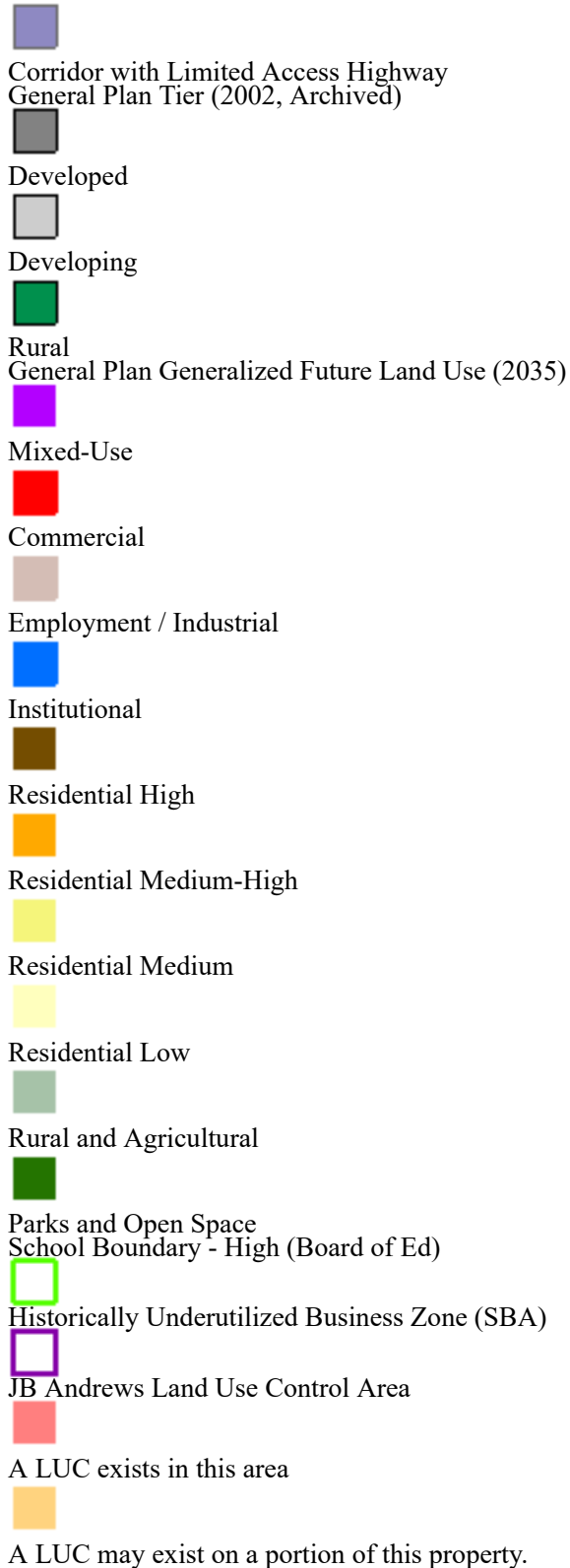
- Mixed Use  

- Institutional  

- Institutional - Church  





No LUC exists on this property  
Legislative District (2022)



Legislative District (2014)



School Boundary - Middle (Board of Ed)



Municipal Boundary



Municipal Quarter Mile Buffer



Municipal Half Mile Buffer



Municipal One Mile Buffer



Opportunity Zone (IRS)



Place Name

Planning Area



Priority Funding Area (MDP)



Priority Preservation Area



Public Land



Revitalization Tax Credit



Special Tax District



Sustainable Community (MDP)



Sustainable Growth Act



Tier 1 (Approved for sewer service)



Tier 2 (Planned for public sewer service)



Tier 3 (Not planned, zoned for public sewer service or preservation)



Tier 4 (Not planned, zoned for public sewer service; planned for conservation)

Traffic Analysis Zone (COG)



Traffic Analysis Zone (PG County)



Tax Gridline



1 (Exterior)



2 (Interior)

Tax Grid



TIF District



Transforming Neighborhoods Initiative Area



WSSC Grid



Zip Code



Community Plan (Active)



Master Plan



Sector Plan



Transit District Development Plan

CPD Planner Responsibilities



Rail Station Quarter Mile Buffer



Police District



Healthy Food Priority Area



## Default

Property Base Fill

