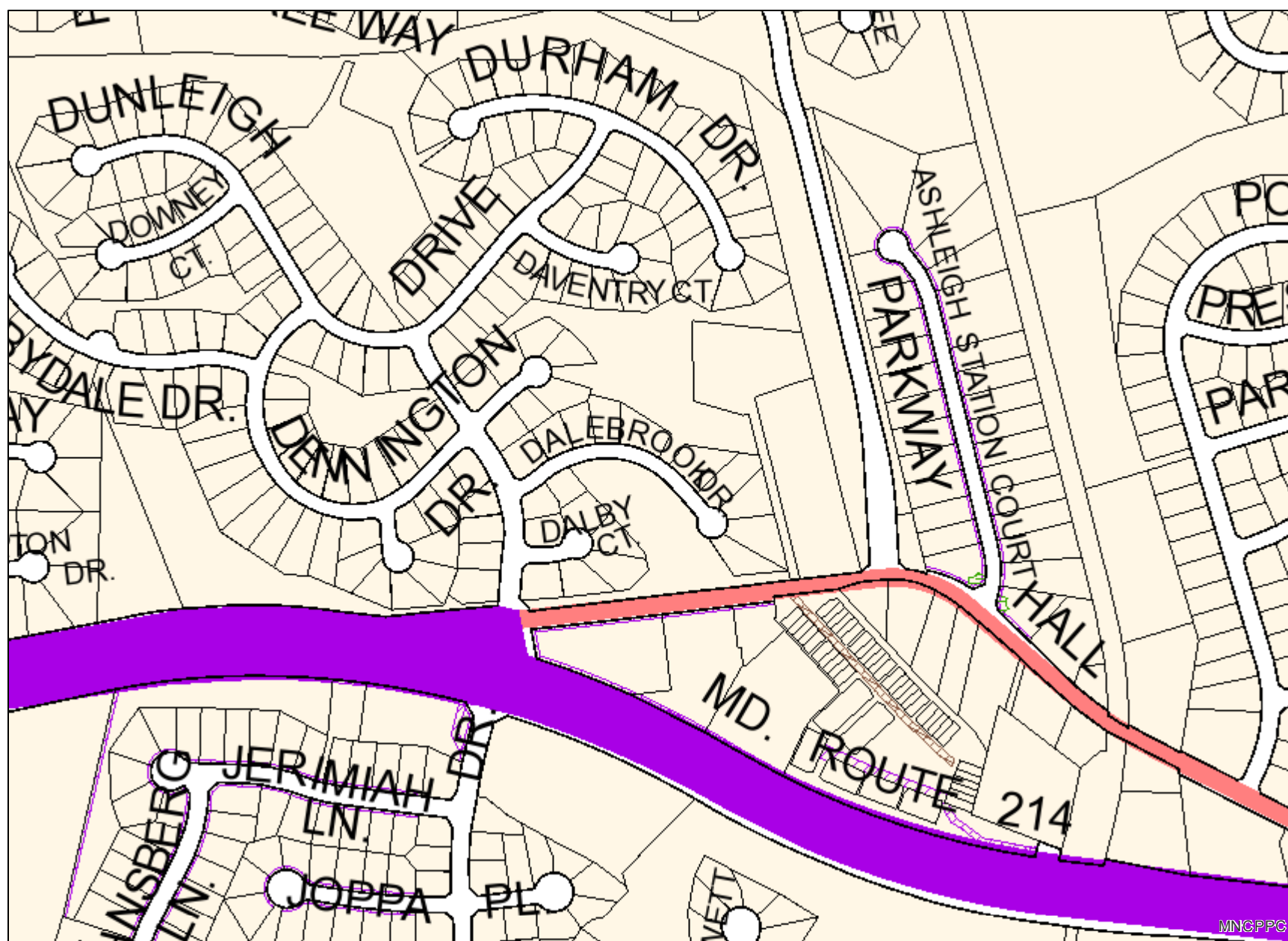


# 8.5X11\_Landscape



**Property**

Road Casings



Property



**Transportation**

Master Plan Right of Way



Arterial



Collector



Expressway



Freeway



Industrial




Major Collector




Primary

**Easement**


Miscellaneous (Platted)




Access




Construction




Lot Line




Negative



Signage



Trail



Utility



Water Management  
Transportation and Circulation (Platted)



Access



Public Utility



Trail

**Default**

Property Base Fill

