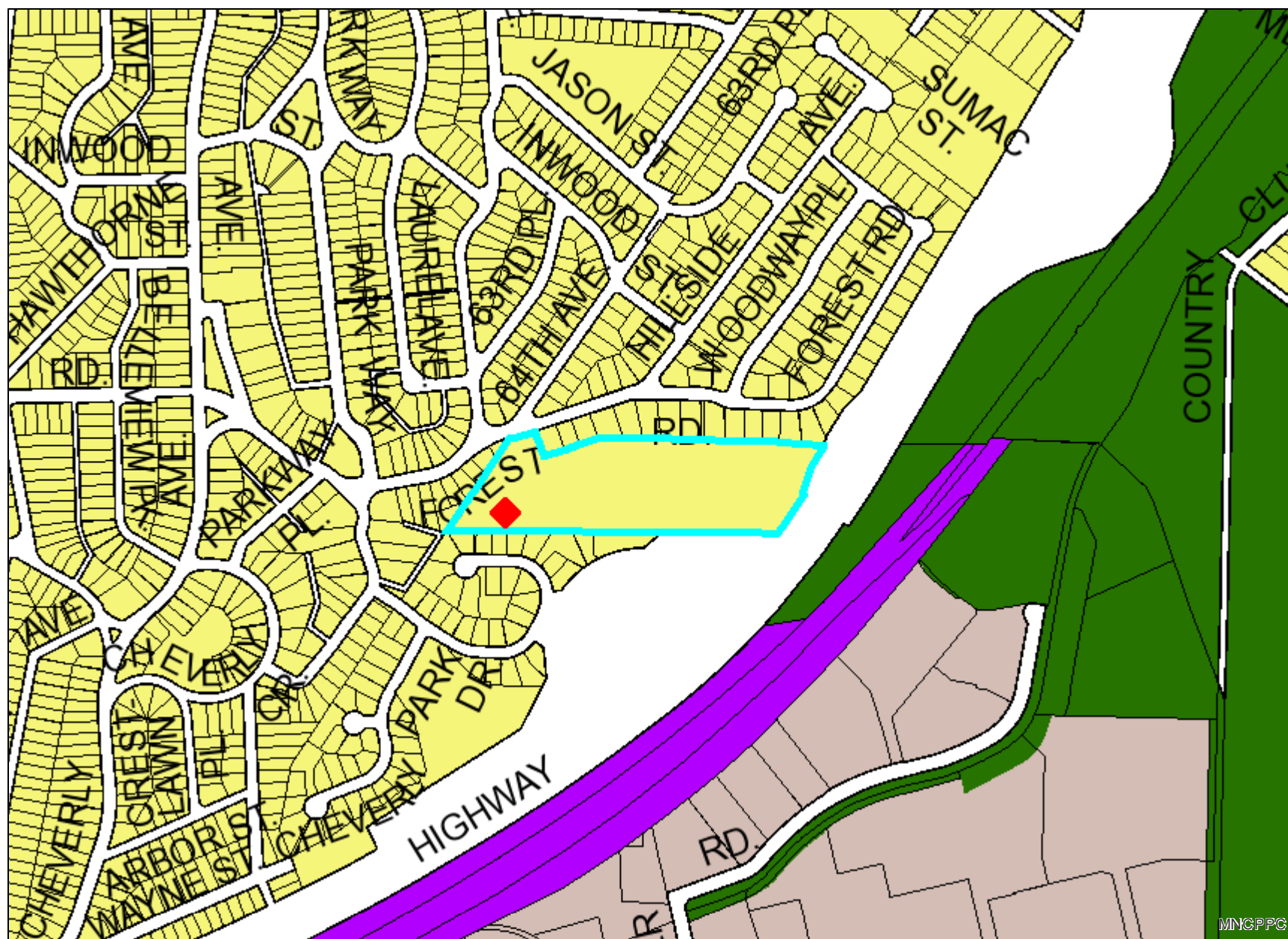


8.5X11_Landscape



Property

Road Casings




Property




Administrative


General Plan Generalized Future Land Use (2035)




Mixed-Use




Commercial




Employment / Industrial




Institutional




Residential High




Residential Medium-High




Residential Medium



Residential Low



Rural and Agricultural



Parks and Open Space

Default

Property Base Fill

