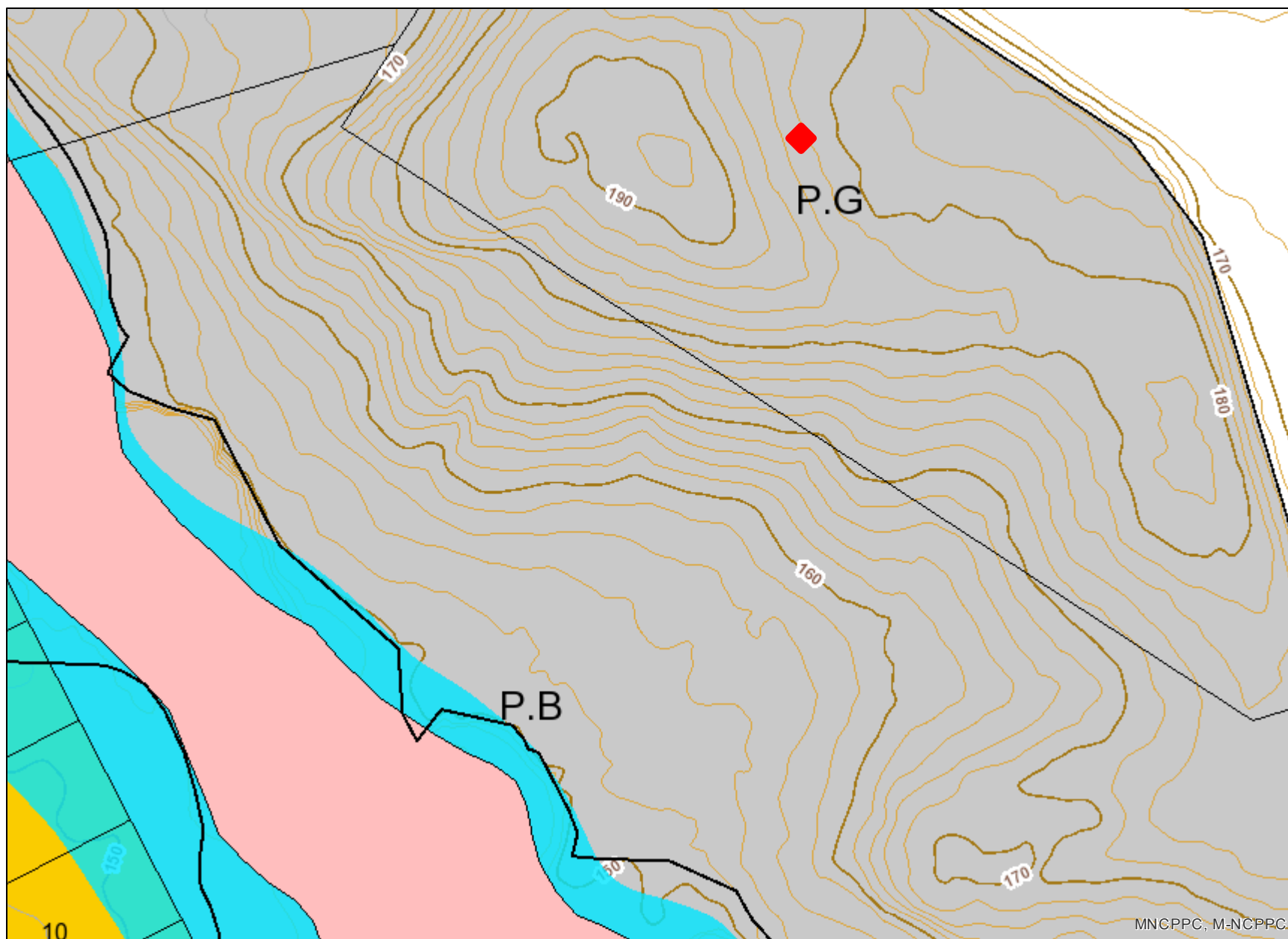


8601 WalkerMill Road Too



Legend for 8601 WalkerMill Road Too

Property

Road Casings




Property




Environmental


Floodplain - Consultant Study (DPIE)




Floodplain (DPIE)




Floodplain (FEMA - 2016)




1% Annual Chance Flood Hazard




Regulatory Floodway




Open Water




0.2% Annual Chance Flood Hazard



Area with Reduced Risk Due to Levee




Area of Minimal Flood Hazard




Elevation


Contour - 2 Ft (2021)




7101 (Index Contour)




7102 (Intermediate Contour)




7103 (Index Depression Contour)



7104 (Intermediate Depression Contour)



7105 (Index Hidden Contour)



7106 (Intermediate Hidden Contour)

7107 (Index Hidden Depression Contour)

7108 (Intermediate Hidden Depression Contour)

Zoning

Zoning

ROS

AG

AR

RE

RR

RSF-95

RSF-65

RSF-A

RMF-12

RMF-20

RMF-48

CN

CS

CGO



LTO-PD



RTO-PD



MU-PD



IE-PD

Default

Property Base Fill

