

Legend for Kellie Cox, Millie's Farm | 522 9th St, Laurel MD | Farm #1673, Tract #1673

Property

Road Casings

Property

Environmental

Impervious Surface (2020)

Asphalt

Athletic

Bridge - Asphalt

Bridge - Concrete

Bridge - Paved

Bridge - Uncertain

Bridge - Wood

Buildings

Concrete

Dam









Paved

Gravel

Helipad

-  Patio
-  Pool
-  Substation
-  Smokestacks
-  Storage Tank
-  Track
-  Wood
-  Soil (NRCS)

Elevation

- Contour - 2 Ft (2021)

- 7101 (Index Contour)

- 7102 (Intermediate Contour)

- 7103 (Index Depression Contour)

- 7104 (Intermediate Depression Contour)

- 7105 (Index Hidden Contour)

- 7106 (Intermediate Hidden Contour)

- 7107 (Index Hidden Depression Contour)

- 7108 (Intermediate Hidden Depression Contour)

Latest Imagery

2021 Color (Feb) – 3 inch
Image



Red: Band_1



Green: Band_2



Blue: Band_3

Default

Property Base Fill

