

Legend for Environmental Map

Property

Road Casings




Property




Environmental


Floodplain (FEMA - 2016)




1% Annual Chance Flood Hazard




Regulatory Floodway




Open Water




0.2% Annual Chance Flood Hazard




Area with Reduced Risk Due to Levee




Area of Minimal Flood Hazard




Impervious Surface (2020)




Asphalt




Athletic




Bridge - Asphalt




Bridge - Concrete




Bridge - Paved











Bridge - Uncertain



Bridge - Wood





-  Patuxent River upper
-  Piscataway Creek
-  Potomac River M tidal
-  Potomac River U tidal
-  Rocky Gorge Dam
-  Western Branch
-  Zekiah Swamp

Default

Property Base Fill

