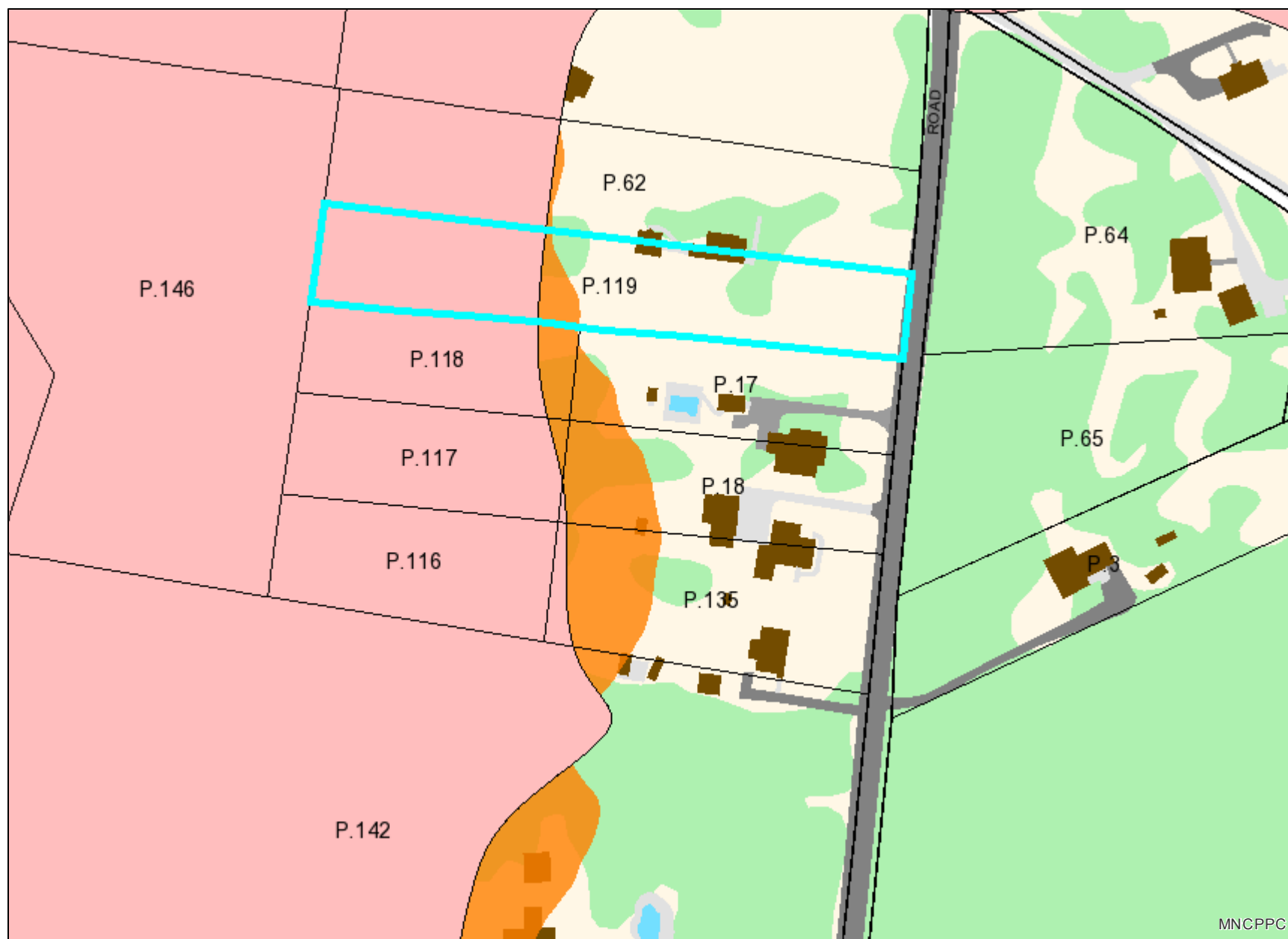


Floodplain



MNCPPC

Legend for Floodplain

Property

Road Casings




Property




Environmental


Floodplain (DPIE)




Floodplain (FEMA - 2016)




1% Annual Chance Flood Hazard




Regulatory Floodway




Open Water




0.2% Annual Chance Flood Hazard




Area with Reduced Risk Due to Levee




Area of Minimal Flood Hazard




Impervious Surface (2020)




Asphalt




Athletic




Bridge - Asphalt




Bridge - Concrete



Bridge - Paved



Bridge - Uncertain



Bridge - Wood

