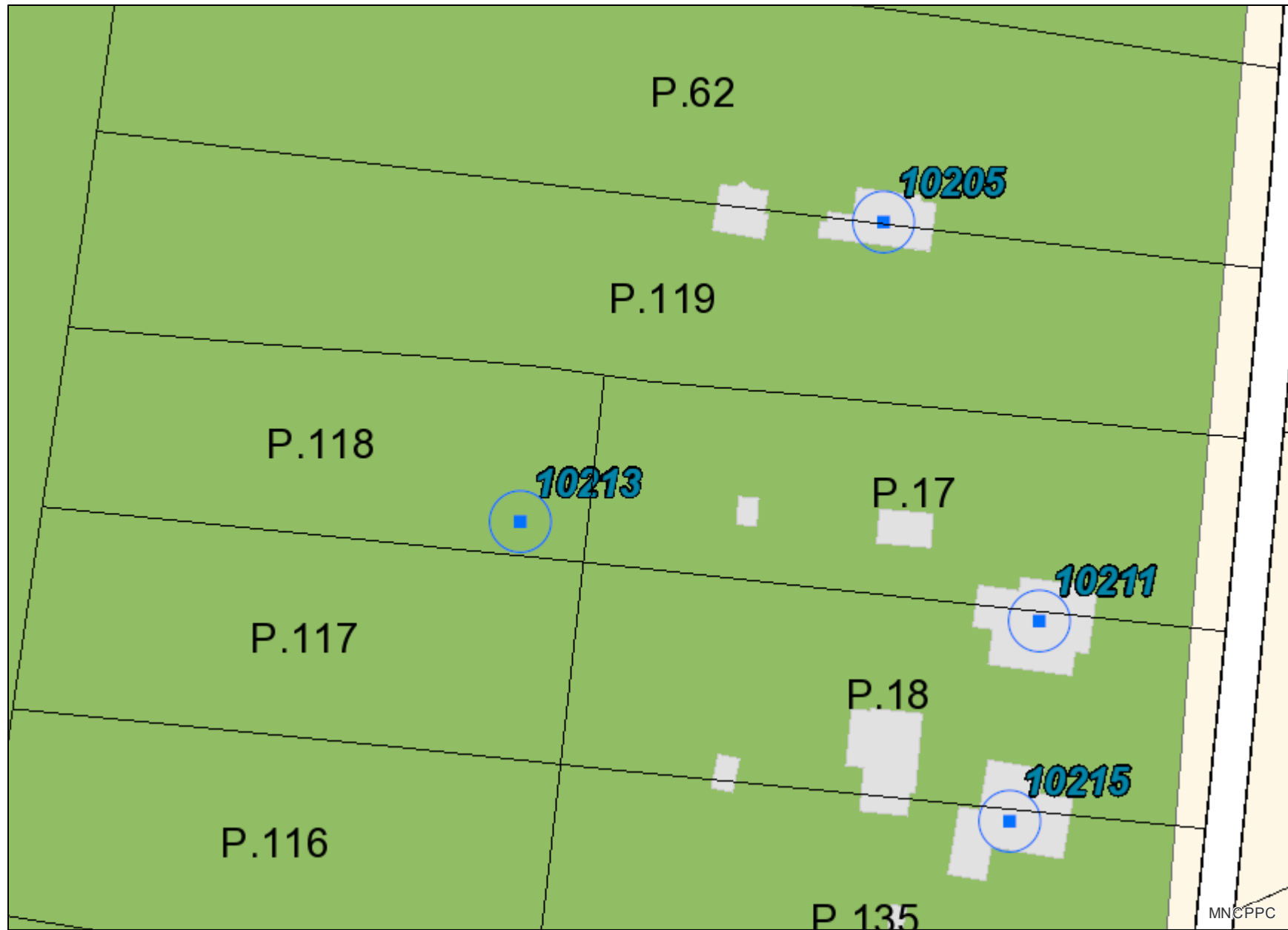


# Critical Area, Addresses, Buildings




MNCPPC


# Legend for Critical Area, Addresses, Buildings

**Property**

Road Casings




Property




**Administrative**


Address Point




Building (2020)




Buildings




Buildings Under Construction




Overhead Rooftops/Canopies




Parking Garage




Ruins




Chesapeake Bay Critical Area Overlay (1988)




I-D-O (Intense Development Overlay)



L-D-O (Limited Development Overlay)



R-C-O (Resource Conservation Overlay)



**Default**

Property Base Fill

