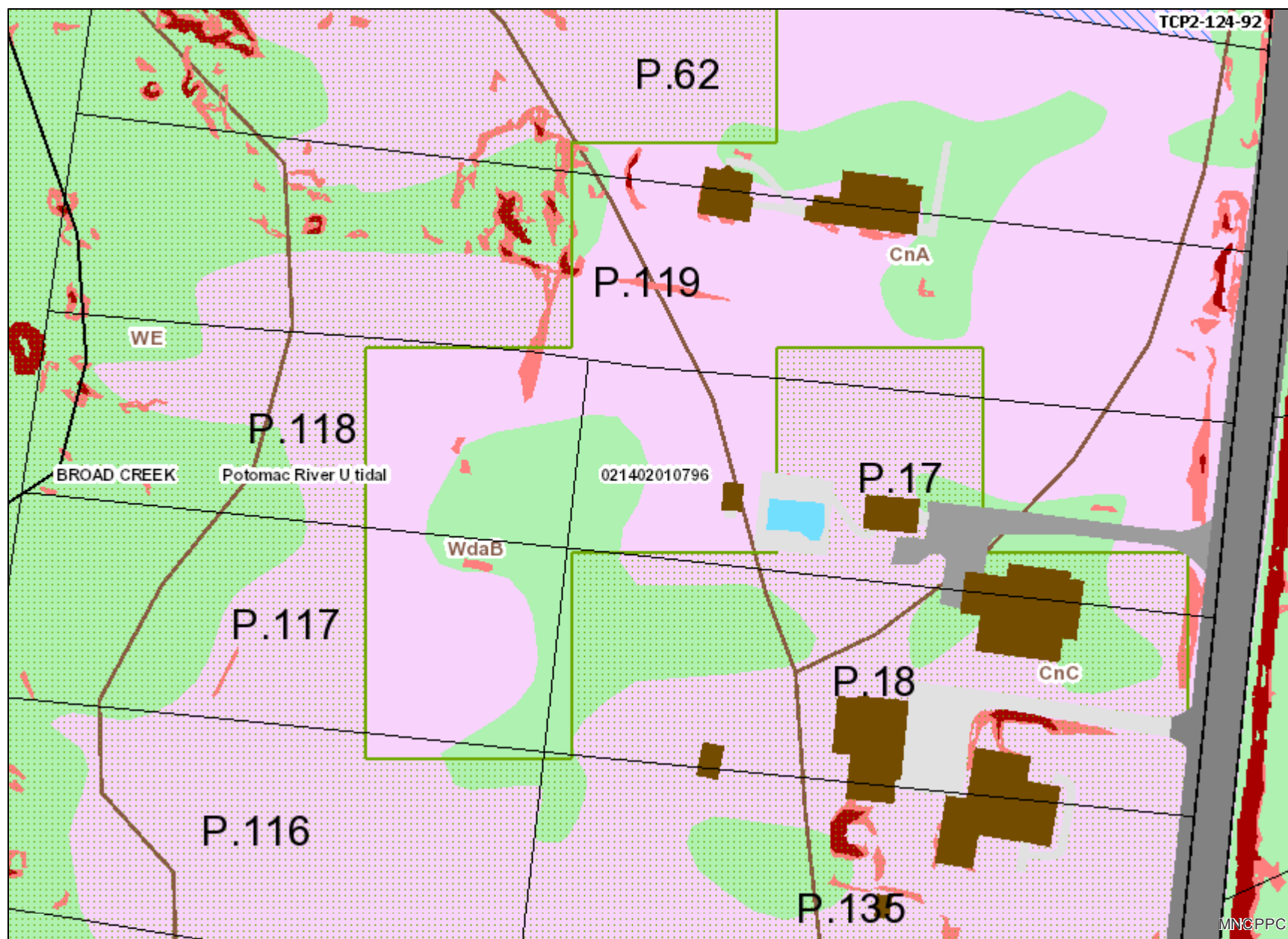


Canopy Cover, FIDS, Wetlands, Slopes



Legend for Canopy Cover, FIDS, Wetlands, Slopes

Property

Road Casings

Property

Environmental

Stream Center and Drainage (2020)

Bulkhead

Dam

Drainage Connector

Floodwall

Headwall

Hidden Single Line Stream

Hidden Stream Poly Centerlines

Hidden Water Canal

Hidden Water Cooling Channel

Single Line Stream

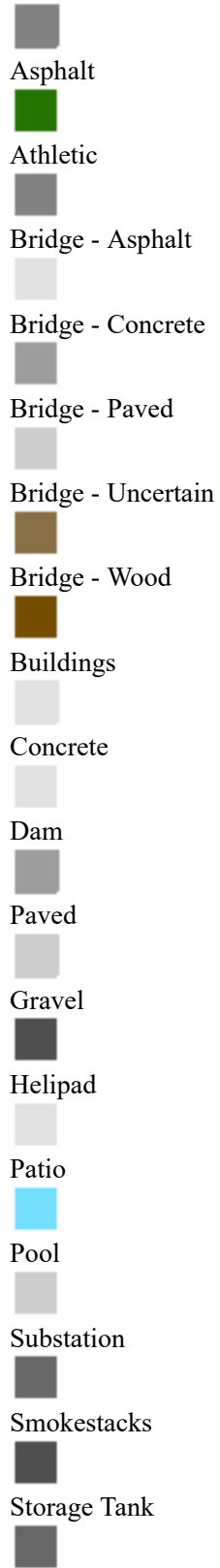
Stream Poly Centerlines


Water Canal

Water Cooling Channel

Floodplain - Consultant Study (DPIE)

Impervious Surface (2020)





Western Branch



Zekiah Swamp

Wetland of Special State Concern - Line (DNR)



Wetland of Special State Concern - Poly (DNR)



Wetland (DNR)



Woodland Conservation Area



Planted



Retained



Retained, Not Credited

Default

Property Base Fill

