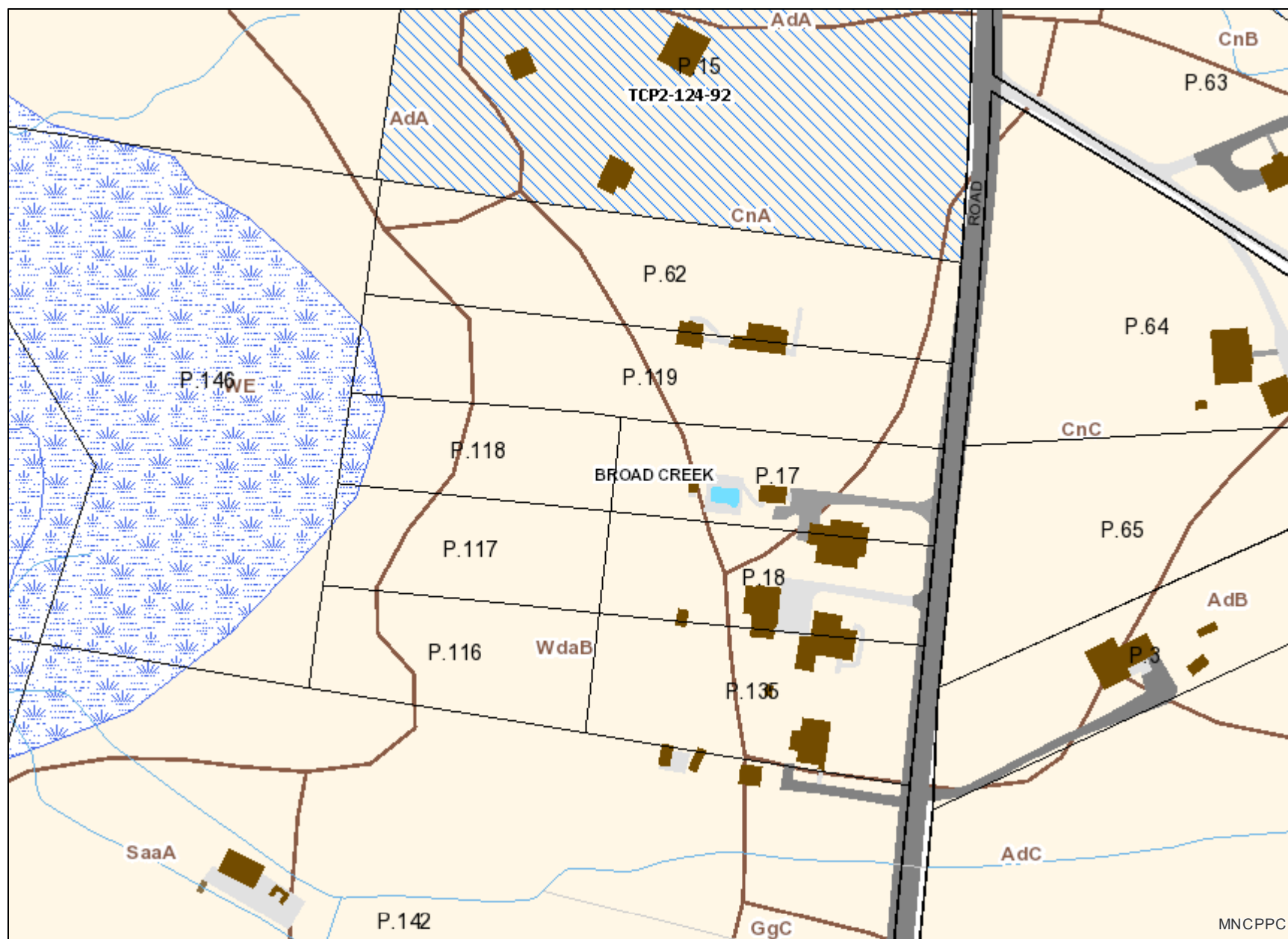


Canopy Cover, FIDS, Wetlands, Slopes



Legend for Canopy Cover, FIDS, Wetlands, Slopes

Property

Road Casings




Property




Environmental


Stream Center and Drainage (2020)




Bulkhead




Dam




Drainage Connector




Floodwall




Headwall




Hidden Single Line Stream




Hidden Stream Poly Centerlines




Hidden Water Canal




Hidden Water Cooling Channel




Single Line Stream




Stream Poly Centerlines




Water Canal



Water Cooling Channel



Impervious Surface (2020)



- Asphalt
- Athletic
- Bridge - Asphalt
- Bridge - Concrete
- Bridge - Paved
- Bridge - Uncertain
- Bridge - Wood
- Buildings
- Concrete
- Dam
- Paved
- Gravel
- Helipad
- Patio
- Pool
- Substation
- Smokestacks
- Storage Tank
- Track



Wood
Soil (NRCS)



Tree Conservation Plan 2



Watershed (DOE)



Wetland of Special State Concern - Line (DNR)



Wetland of Special State Concern - Poly (DNR)



Wetland (DNR)



Woodland Conservation Area



Planted



Retained



Retained, Not Credited

Default

Property Base Fill

