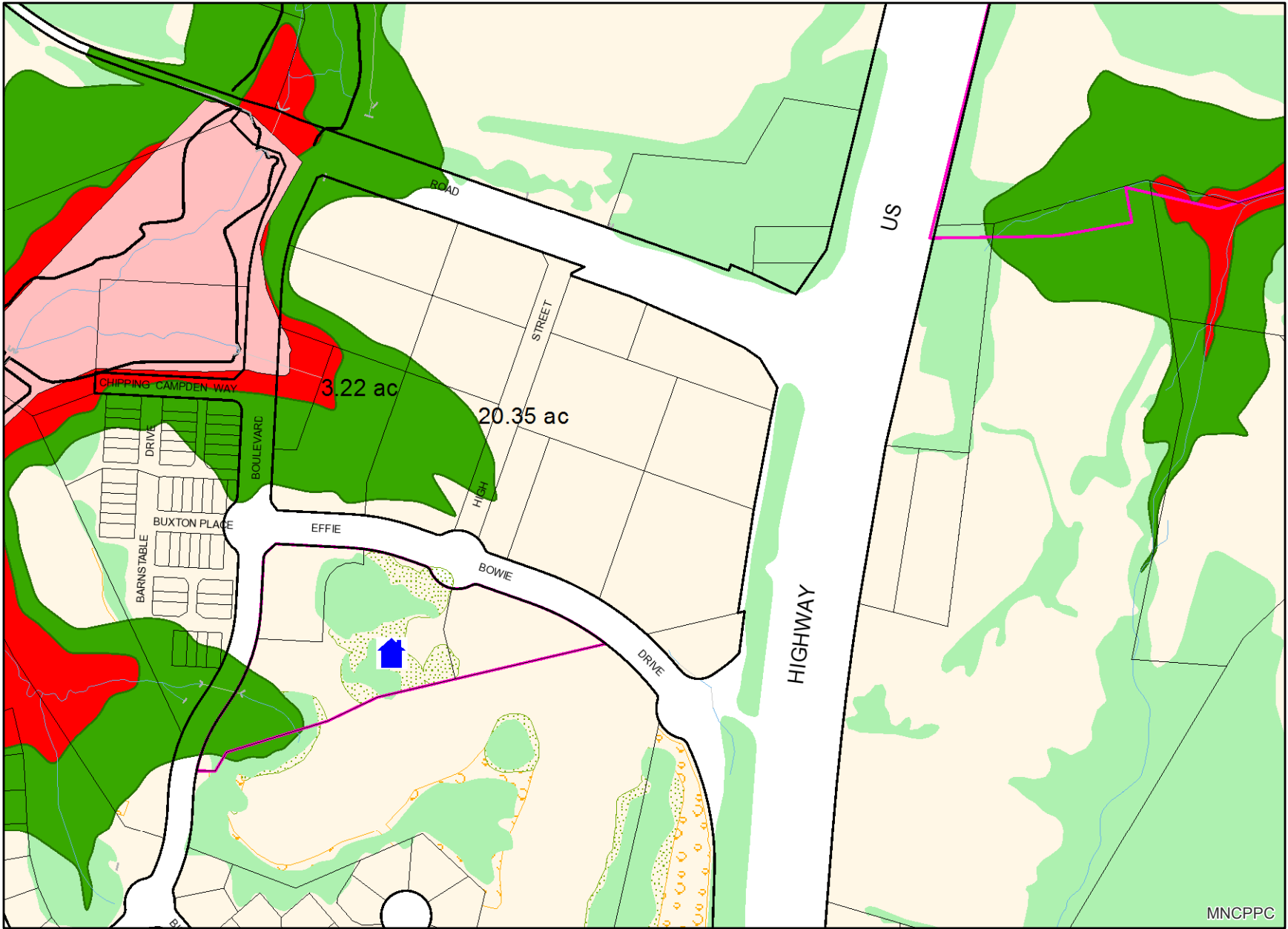


Beechtree



Legend for Beechtree

Property

Road Casings



Property



Historic

Historic Sites and Resources (HAWP Required)



Historic Resources



Historic Site

Historic District National Register (HAWP Not Required)



Historic District PG County (HAWP Required)



Historic Sites Environmental Settings (HAWP Required)



Environmental

Stream Center and Drainage (2020)



Bulkhead



Dam



Drainage Connector



Floodwall



Headwall



Hidden Single Line Stream




Hidden Stream Poly Centerlines



Hidden Water Canal


 Hidden Water Cooling Channel


 Single Line Stream


 Stream Poly Centerlines

 Water Canal

 Water Cooling Channel
Floodplain - Consultant Study (DPIE)


 Floodplain (DPIE)

 Floodplain (FEMA - 2016)

 1% Annual Chance Flood Hazard


 Regulatory Floodway


 Open Water


 0.2% Annual Chance Flood Hazard


 Area with Reduced Risk Due to Levee


 Area of Minimal Flood Hazard
Marlboro Clay


 Evaluation_Zone

 Present
Tree Canopy (2020)

 Wetland of Special State Concern - Line (DNR)

 Wetland of Special State Concern - Poly (DNR)

 Wetland (DNR)

 Woodland Conservation Area



Planted



Retained



Retained, Not Credited

Default

Property Base Fill

