

Beechtree Aerial



Legend for Beechtree Aerial

Property

Road Casings



Property



Historic

Historic Sites and Resources (HAWP Required)



Historic Resources



Historic Site

Historic District National Register (HAWP Not Required)



Historic District PG County (HAWP Required)



Historic Sites Environmental Settings (HAWP Required)



Environmental

Stream Center and Drainage (2020)



Bulkhead



Dam



Drainage Connector



Floodwall



Headwall



Hidden Single Line Stream





Hidden Stream Poly Centerlines




Hidden Water Canal


 Hidden Water Cooling Channel


 Single Line Stream


 Stream Poly Centerlines

 Water Canal


 Water Cooling Channel
Floodplain - Consultant Study (DPIE)


 Floodplain (DPIE)

 Floodplain (FEMA - 2016)

 1% Annual Chance Flood Hazard


 Regulatory Floodway


 Open Water


 0.2% Annual Chance Flood Hazard

 Area with Reduced Risk Due to Levee


 Area of Minimal Flood Hazard
Wetland of Special State Concern - Line (DNR)


 Wetland of Special State Concern - Poly (DNR)

 Wetland (DNR)

 Woodland Conservation Area

 Planted

 Retained

 Retained, Not Credited

Elevation

Contour - 2 Ft (2021)



7101 (Index Contour)



7102 (Intermediate Contour)



7103 (Index Depression Contour)



7104 (Intermediate Depression Contour)



7105 (Index Hidden Contour)



7106 (Intermediate Hidden Contour)



7107 (Index Hidden Depression Contour)



7108 (Intermediate Hidden Depression Contour)

Latest Imagery

2021 Color (Feb) – 3 inch

Image



Red: Band_1



Green: Band_2



Blue: Band_3

Default

Property Base Fill

