

N



Property

Road Casings

Property

Transportation

Rail Transit Line

Blue Line

Green Line

Orange Line

Purple Line

Silver, Metro

Yellow Line

Camden and Penn Line

Street Centerline

Master Plan Pedestrian and Bike Facility

Park Traills and Shared Use Paths

Park Trails and Shared Use Paths, Planned

Bicycle Lanes

Bicycle Lanes, Planned



Shared Lanes



Shared Lanes, Planned



Walking and Equestrian Trails



Walking and Equestrian Trails, Planned



Water Trails



Water Trail, Planned  
Master Plan Right of Way



Arterial



Collector



Expressway



Freeway



Industrial



Major Collector









Primary

**Development Activities Prior**













Final Development Plan



Conceptual Site Plan

-  Departure from Design Standards
-  Departure from Parking and Loading Spaces
-  Departure from Sign Design Standards
-  Alternative Development Technique
-  Alternative Compliance
- 

## Environmental

-  Green Infrastructure Plan (2017)
-  Regulated Area
-  Evaluation Area
-  Natural Resource Inventory
-  Slope (2021)
-  Slopes between 15% and 25%
-  Slopes greater than 25%
-  Soil (NRCS)
-  Tree Canopy (2020)
-  Tree Conservation Plan 1
-  Tree Conservation Plan 2
-  Tree Conservation Plan Exempt

**Default**  
Property Base Fill

