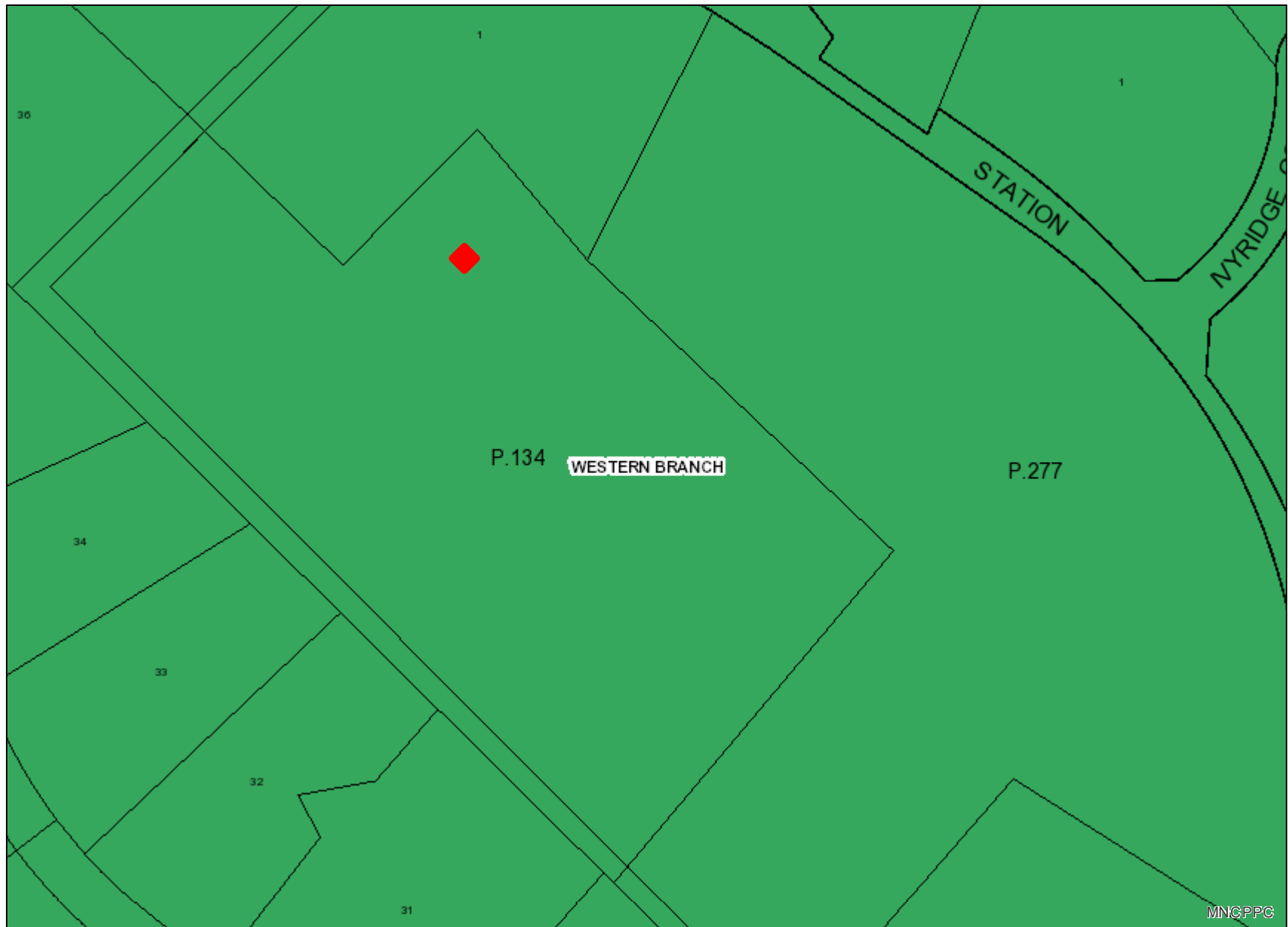

















8.5X11_Landscape



Property
Road Casings

Property


Sewer and Water
Water Category (DOE)

W-3 Community System

W-4 Community System Adequate for Development Planning

W-5 Future Community System

W-6 Individual System

W-6P Private, Shared or Community System
Sewer Category (DOE)

S-3 Community System

S-4 Community System Adequate for Development Planning

S-5 Future Community System

S-6 Individual System

S-6P Private, Shared or Community System
Sewer Envelope (DOE)

No Community System Planned

Planned or Existing Community System
Sewer Basin (WSSC)


Default
Property Base Fill
