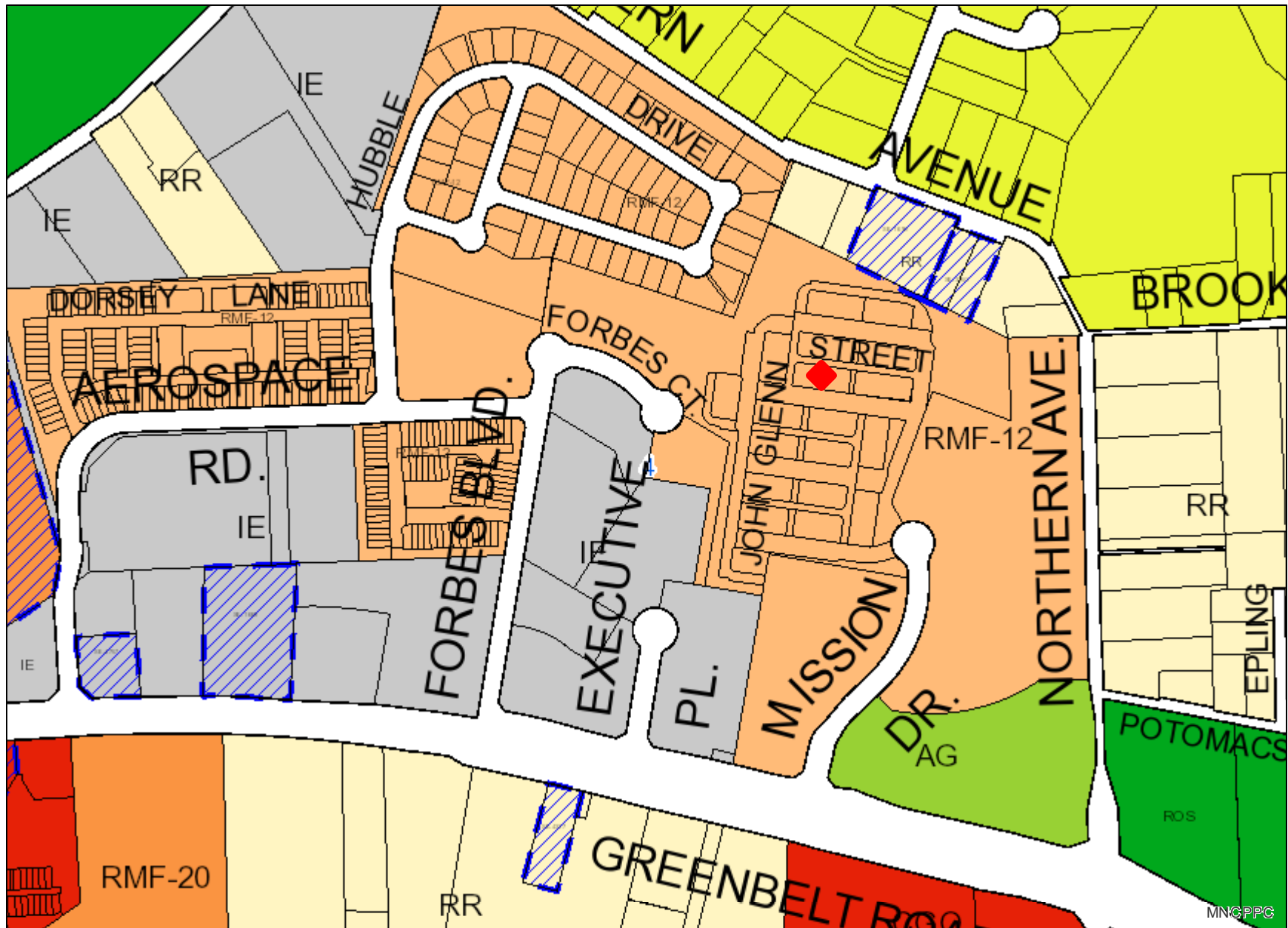



8.5X11_Landscape




Property

Road Casings




Property




Administrative


Congressional District (2022)




Chesapeake Bay Critical Area Overlay (1988)



I-D-O (Intense Development Overlay)




L-D-O (Limited Development Overlay)




R-C-O (Resource Conservation Overlay)

Zoning


Aviation Policy Areas




1




2




3M; 3S




4




5




6




Chesapeake Bay Critical Area Overlay (2015)




Military Installation Overlay - Height



Military Installation Overlay - Noise



High Noise Intensity Zone



Noise Intensity Zone

Military Installation Overlay - Safety



