

9602 MLK - Flood



Legend for 9602 MLK - Flood

Property

Road Casings




Property




Development Activities


Final Plat




Detailed Site Plan




Preliminary Plan




Pre-Preliminary Plan




Planned Development Plan




Conservation Sketch Plan




Zoning Map Amendment




Special Exception (Development Activity)




Departure from Design Standards




Non-Conforming Use




Mandatory Referral




Tree Conservation Plan 1 (In DAMS)




Tree Conservation Plan 2 (In DAMS)




Tree Conservation Plan Exempt (In DAMS)




Natural Resource Inventory (In DAMS)









Alternative Compliance










Conservation Plan - Chesapeake Bay Critical Area Rezoning



Chesapeake Bay Conservation Plan

-  Vacation
-  Preliminary Alternative Compliance
-  Secondary Amendment
-  Primary Amendment
-  Homeowners Minor Amendment
- 


Environmental

-  Floodplain (FEMA - 2016)
-  1% Annual Chance Flood Hazard
-  Regulatory Floodway
-  Open Water
-  0.2% Annual Chance Flood Hazard
-  Area with Reduced Risk Due to Levee
-  Area of Minimal Flood Hazard

Latest Imagery

-  2021 Color (Feb) – 3 inch Image
-  Red: Band_1
-  Green: Band_2
-  Blue: Band_3

Default

-  Property Base Fill