

Tier II Catchment (MDE)



Legend for Tier II Catchment (MDE)

Property

Road Casings




Property




Environmental

Tier II Catchment (MDE)




Tier II Stream Segment (MDE)




Supplemental Imagery

2000 Grayscale - 1 foot

Image




High : 255




Low : 0

1998 Color - 1 foot


Image



Red: Band_1




Green: Band_2




Blue: Band_3

1998 Grayscale - 1 foot

Image




High : 255




Low : 0

1993 Grayscale - 1 foot

Image



High : 255



Low : 0
1984 Grayscale - 1 foot
Image
High : 255

Low : 0
1980 Grayscale - 1 foot
Image
High : 255
Low : 0

Default
Property Base Fill