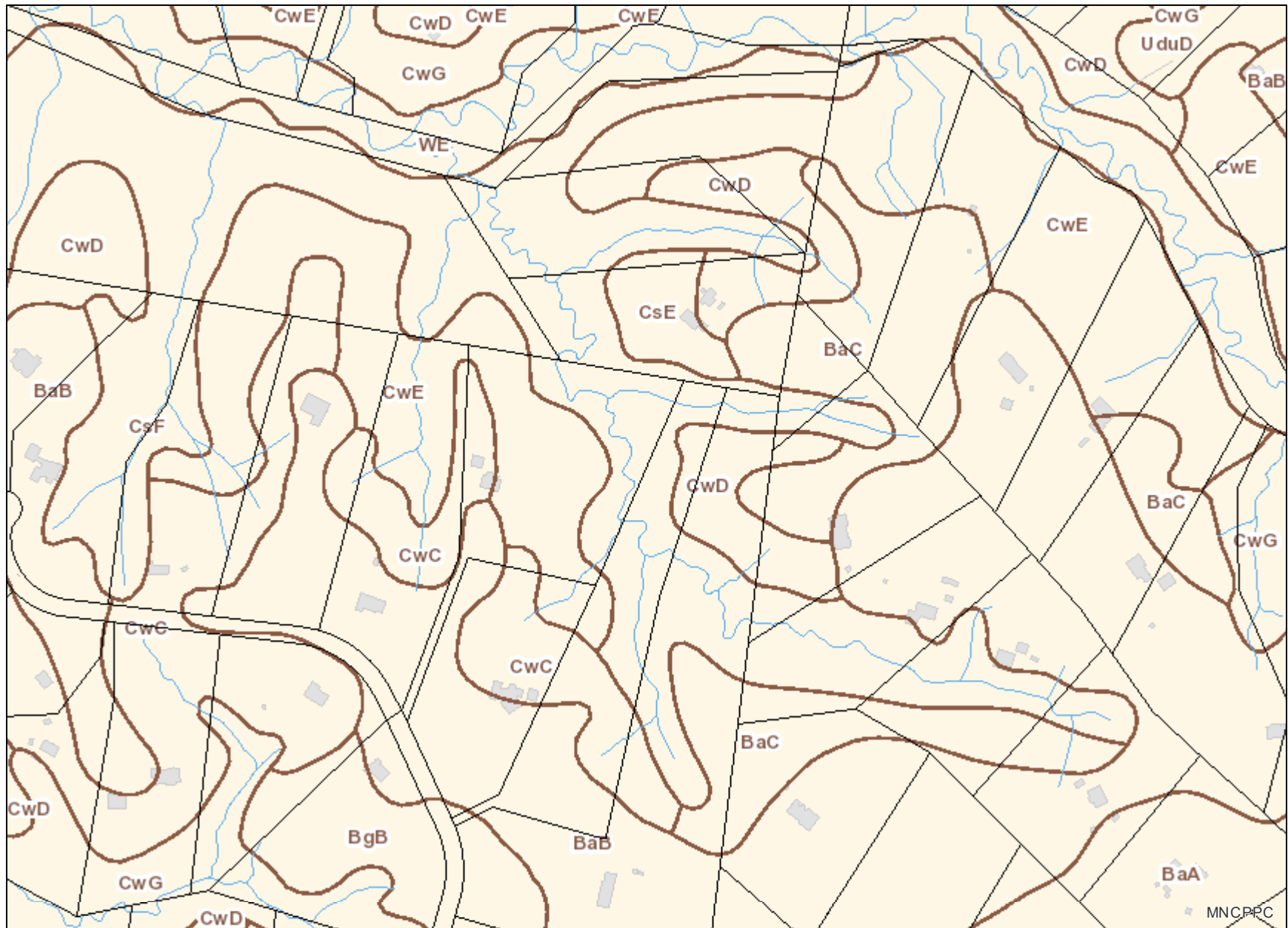


Laurel Drive Soils and Stream



Legend for Laurel Drive Soils and Stream

Property

Road Casings




Property




Environmental


Stream Center and Drainage (2020)




Bulkhead




Dam




Drainage Connector




Floodwall




Headwall




Hidden Single Line Stream




Hidden Stream Poly Centerlines




Hidden Water Canal




Hidden Water Cooling Channel




Single Line Stream




Stream Poly Centerlines



Water Canal



Water Cooling Channel
Soil (NRCS)



Administrative

Building (2020)



Buildings



Buildings Under Construction



Overhead Rooftops/Canopies



Parking Garage



Ruins

Default

Property Base Fill

