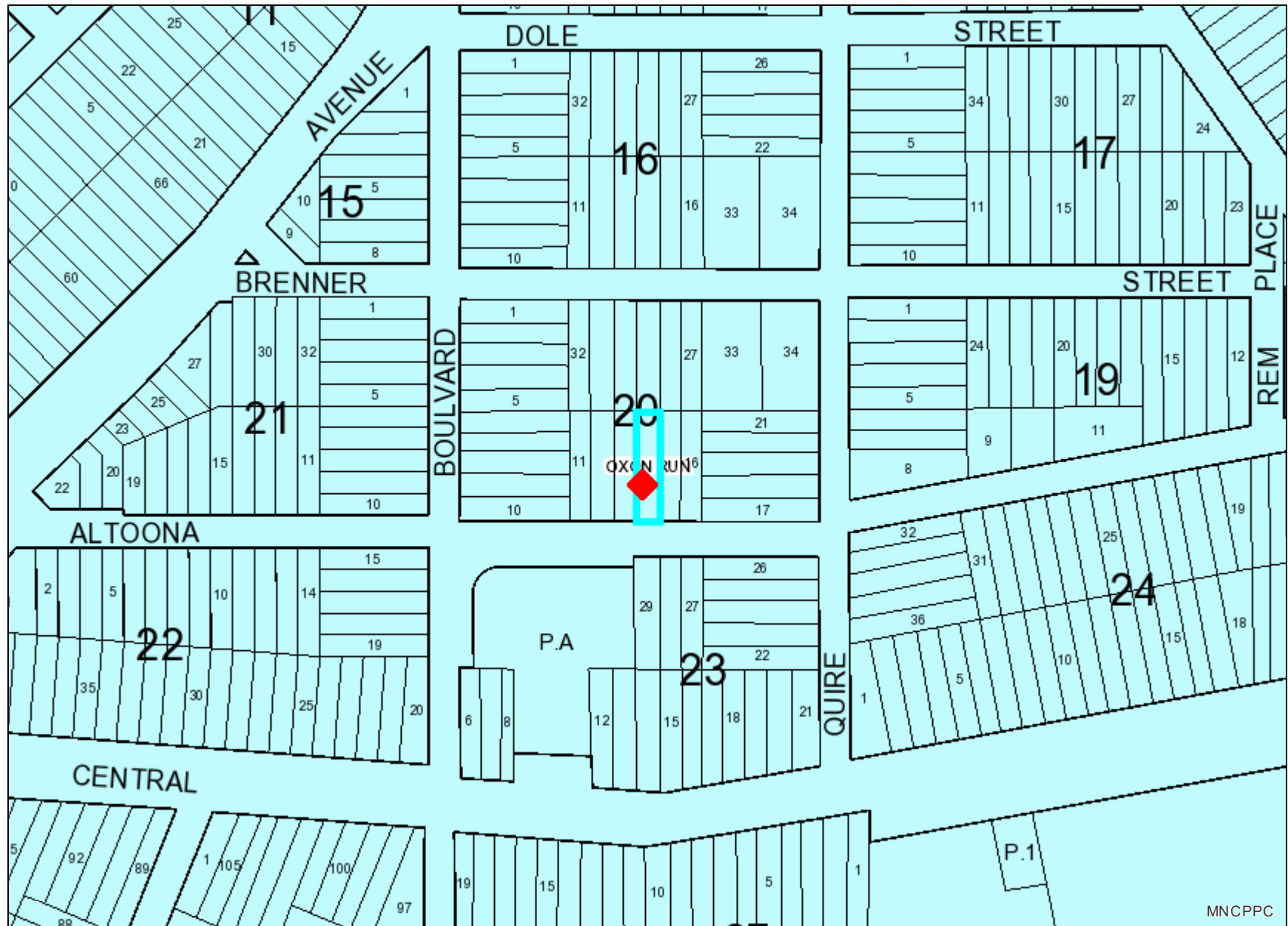


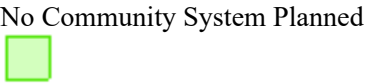
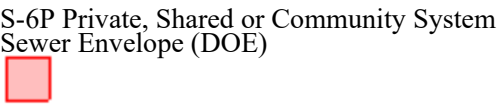
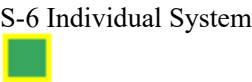
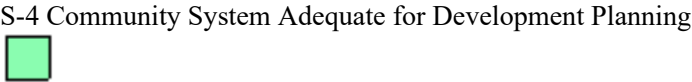
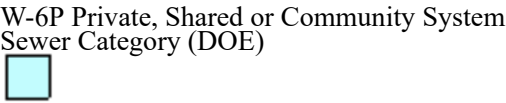
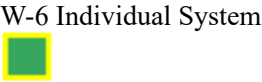
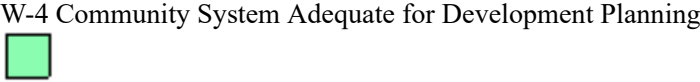
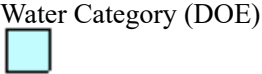
8.5X11_Landscape



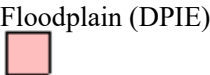
Property
Road Casings



Sewer and Water



Environmental



- 1% Annual Chance Flood Hazard
- Regulatory Floodway
- Open Water
- 0.2% Annual Chance Flood Hazard
- Area with Reduced Risk Due to Levee

- Area of Minimal Flood Hazard
- Soil (NRCS)

- Watershed (DOE)

- Watershed - 12 digit (DNR)

- Anacostia River

- Mattawoman Creek

- Oxon Creek

- Patuxent River lower

- Patuxent River middle

- Patuxent River upper

- Piscataway Creek

- Potomac River M tidal

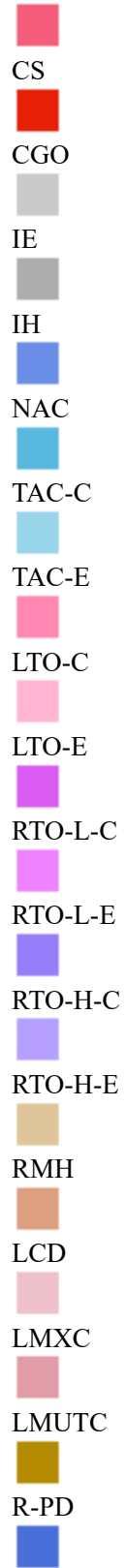
- Potomac River U tidal

- Rocky Gorge Dam

- Western Branch
- Zekiah Swamp
- Wetland (DNR)
- Woodland Conservation Area
- Planted
- Retained
- Retained, Not Credited

Zoning

- Zoning
- ROS
- AG
- AR
- RE
- RR
- RSF-95
- RSF-65
- RSF-A
- RMF-12
- RMF-20
- RMF-48
- CN



- NAC-PD
- TAC-PD
- LTO-PD
- RTO-PD
- MU-PD
- IE-PD

Default
Property Base Fill