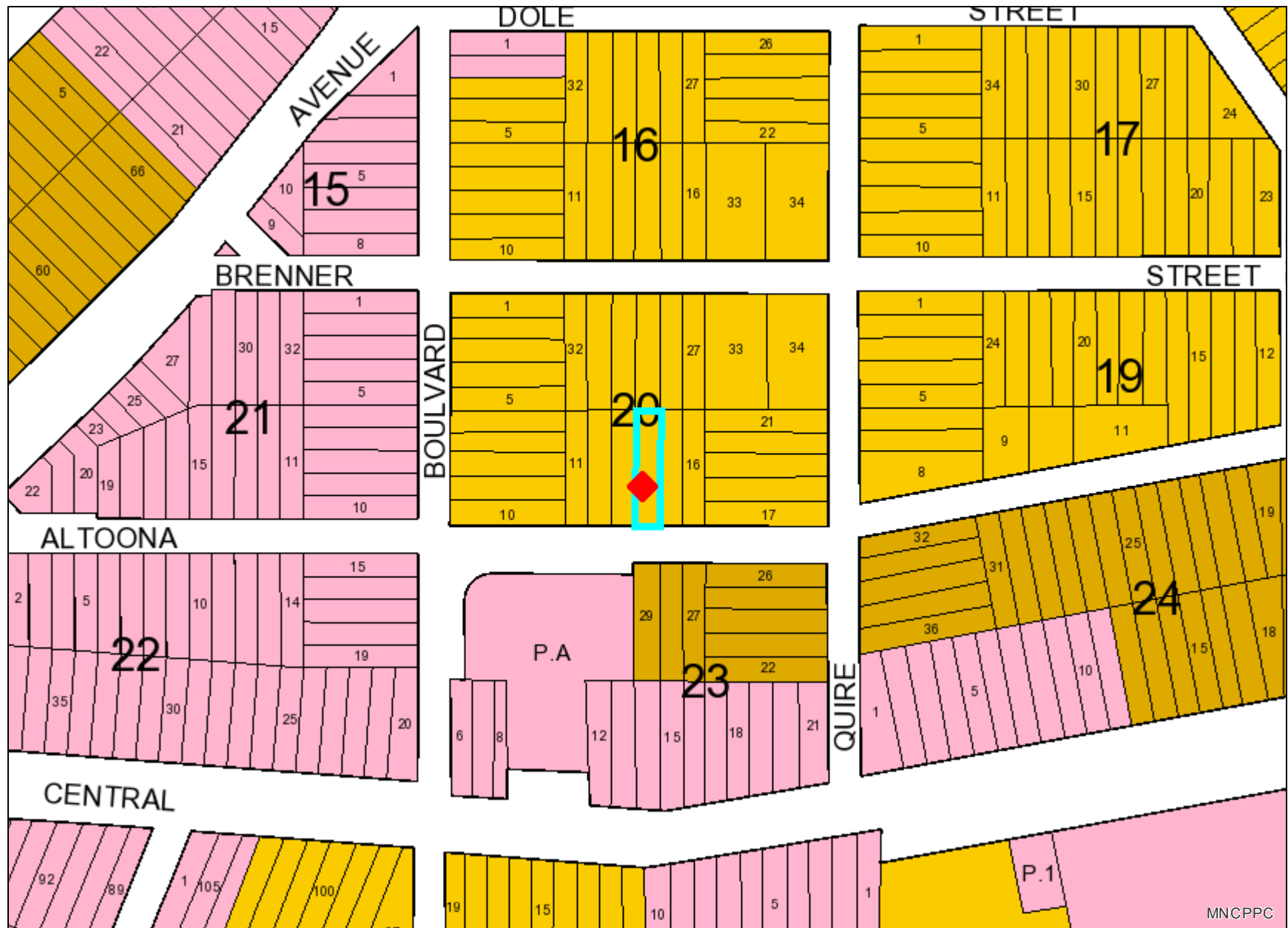



8.5X11_Landscape




Property

Road Casings




Property




Zoning


Zoning




ROS




AG




AR




RE




RR




RSF-95




RSF-65




RSF-A




RMF-12




RMF-20




RMF-48




CN




CS

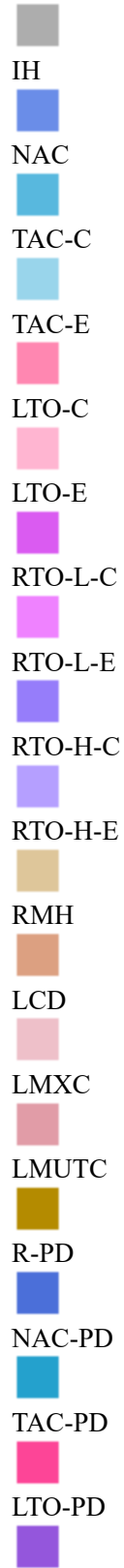


CGO



IE





RTO-PD



MU-PD



IE-PD

Default

Property Base Fill

