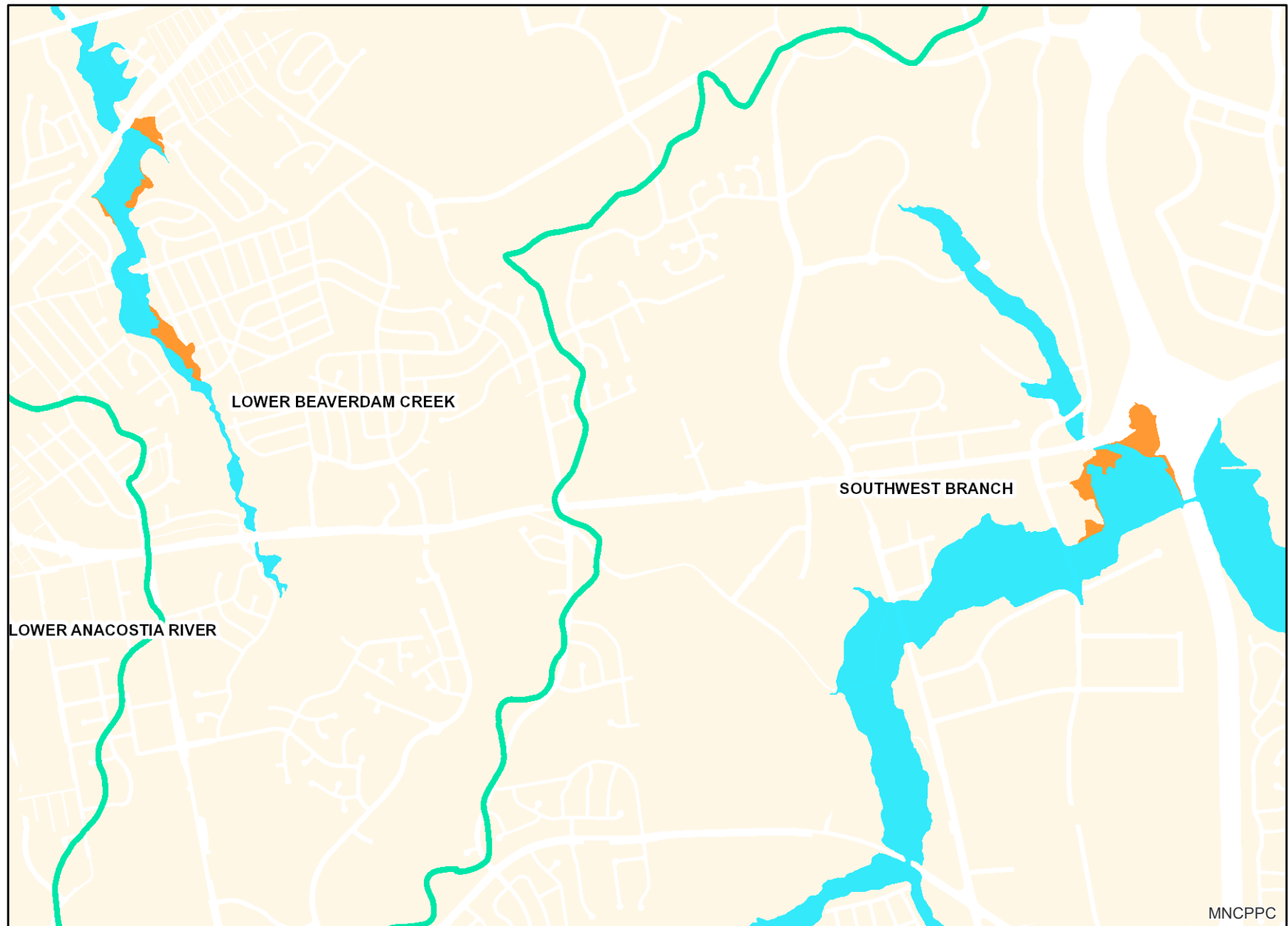









# FEMA Floodplain



# Legend for FEMA Floodplain

## Environmental

- Floodplain (FEMA - 2016)  

- 1% Annual Chance Flood Hazard  

- Regulatory Floodway  

- Open Water  

- 0.2% Annual Chance Flood Hazard  

- Area with Reduced Risk Due to Levee  

- Area of Minimal Flood Hazard Watershed (DOE)  


## Default

- Property Base Fill  
