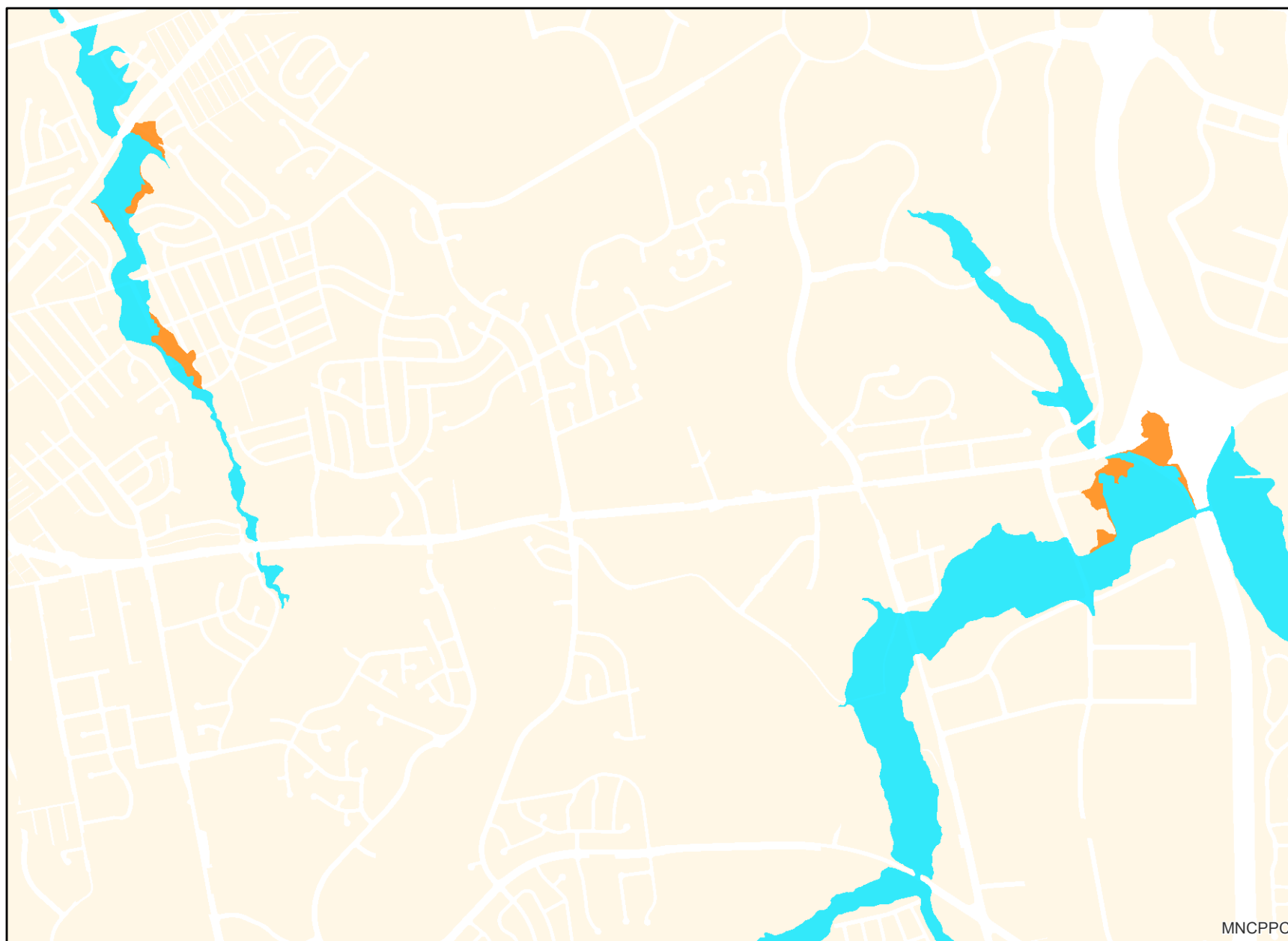









FEMA Floodplain



MNCPPC

Legend for FEMA Floodplain

Environmental

- Floodplain (FEMA - 2016)

- 1% Annual Chance Flood Hazard

- Regulatory Floodway

- Open Water

- 0.2% Annual Chance Flood Hazard

- Area with Reduced Risk Due to Levee

- Area of Minimal Flood Hazard


Default

- Property Base Fill
