

Mount Calvert Map Zoom



# Legend for Mount Calvert Map Zoom

**Property**

Road Casings



Property




**Parks (M-NCPPC)**

M-NCPPC Parks




**Historic**

Historic Sites and Resources (HAWP Required)




Historic Resources




Historic Site


Historic District National Register (HAWP Not Required)



Historic District PG County (HAWP Required)




Historic Sites Environmental Settings (HAWP Required)




**Environmental**


Floodplain (DPIE)




Sensitive Species Review (DNR)




Watershed (DOE)




Watershed - 12 digit (DNR)




Anacostia River




Mattawoman Creek

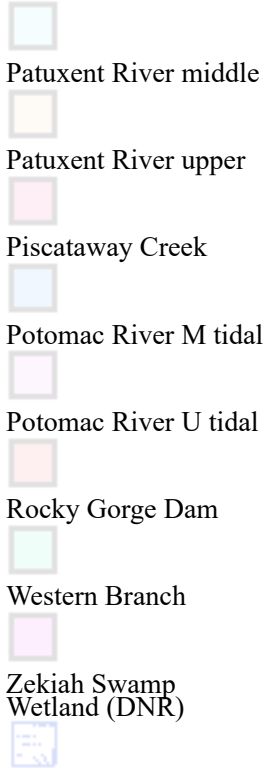


Oxon Creek

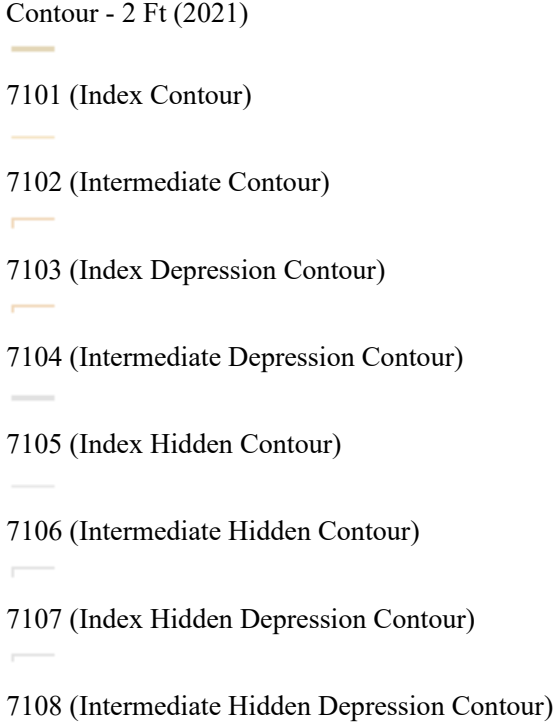


Patuxent River lower





Elevation



Zoning



## Latest Imagery

2021 Color (Feb) – 3 inch  
Image



Red: Band\_1



Green: Band\_2



Blue: Band\_3

## Default

Property Base Fill

