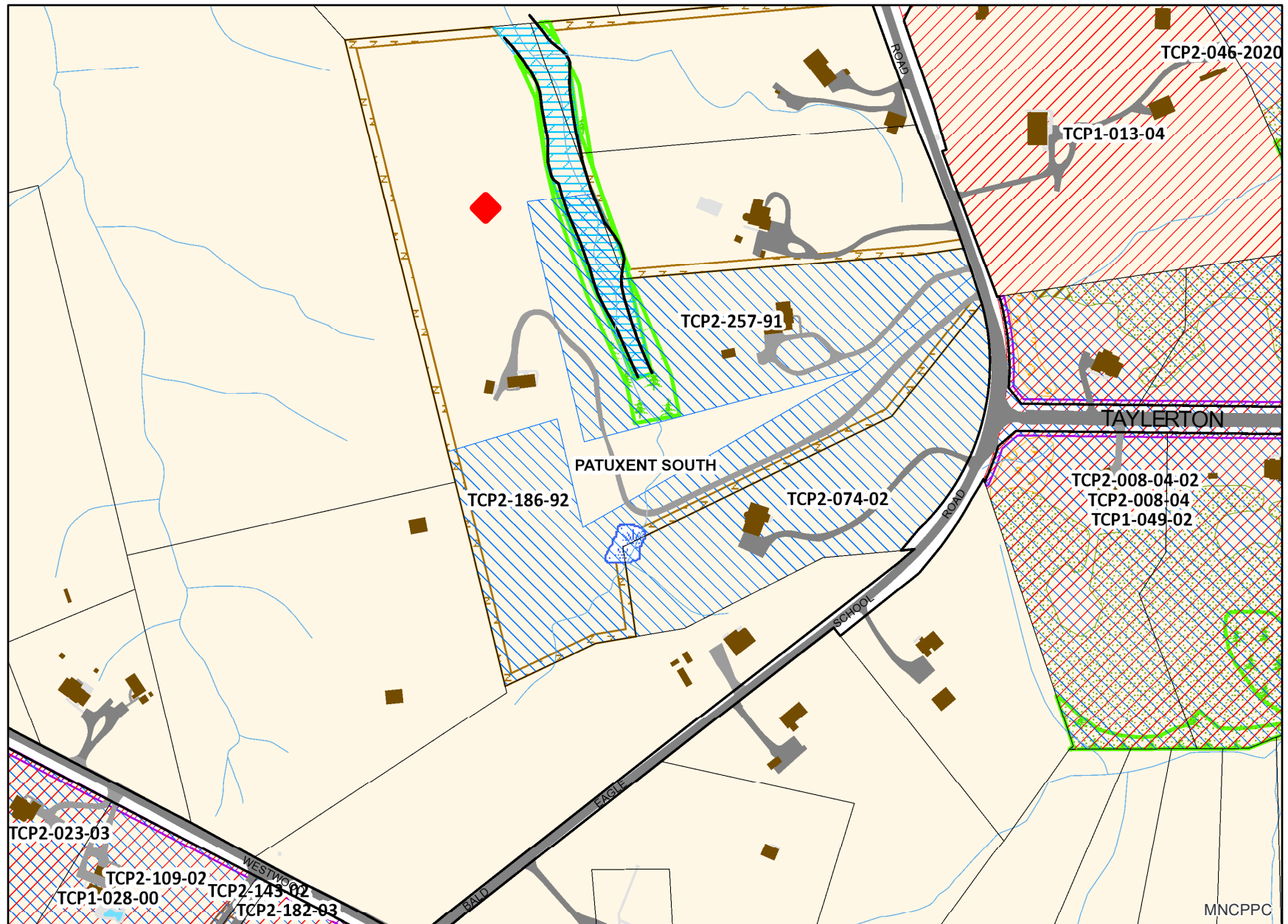



16661 Bald Eagle School Rd




Legend for 16661 Bald Eagle School Rd

Property

Road Casings




Property




Sewer and Water

Sewer Basin (WSSC)




Environmental


Stream Center and Drainage (2020)




Bulkhead




Dam




Drainage Connector




Floodwall




Headwall




Hidden Single Line Stream




Hidden Stream Poly Centerlines




Hidden Water Canal




Hidden Water Cooling Channel



Single Line Stream



Stream Poly Centerlines



Water Canal

Water Cooling Channel
Floodplain - Consultant Study (DPIE)



Floodplain (DPIE)



Floodplain (FEMA - 2016)



1% Annual Chance Flood Hazard



Regulatory Floodway



Open Water



0.2% Annual Chance Flood Hazard



Area with Reduced Risk Due to Levee

Area of Minimal Flood Hazard
Impervious Surface (2020)



Asphalt



Athletic



Bridge - Asphalt



Bridge - Concrete



Bridge - Paved



Bridge - Uncertain



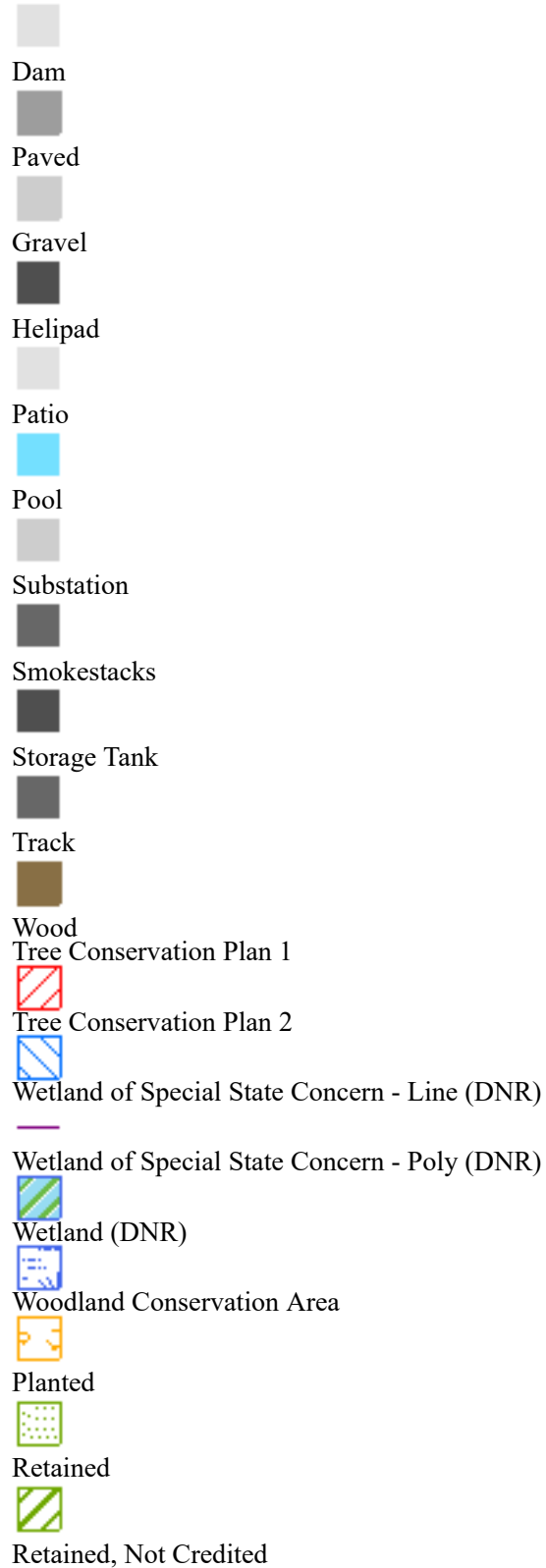
Bridge - Wood



Buildings



Concrete



Easement

Environmental and Cultural (Platted)



Conservation



Floodplain



Landscape



Water Management

Transportation and Circulation (Platted)



Access



Public Utility



Trail

Default

Property Base Fill

